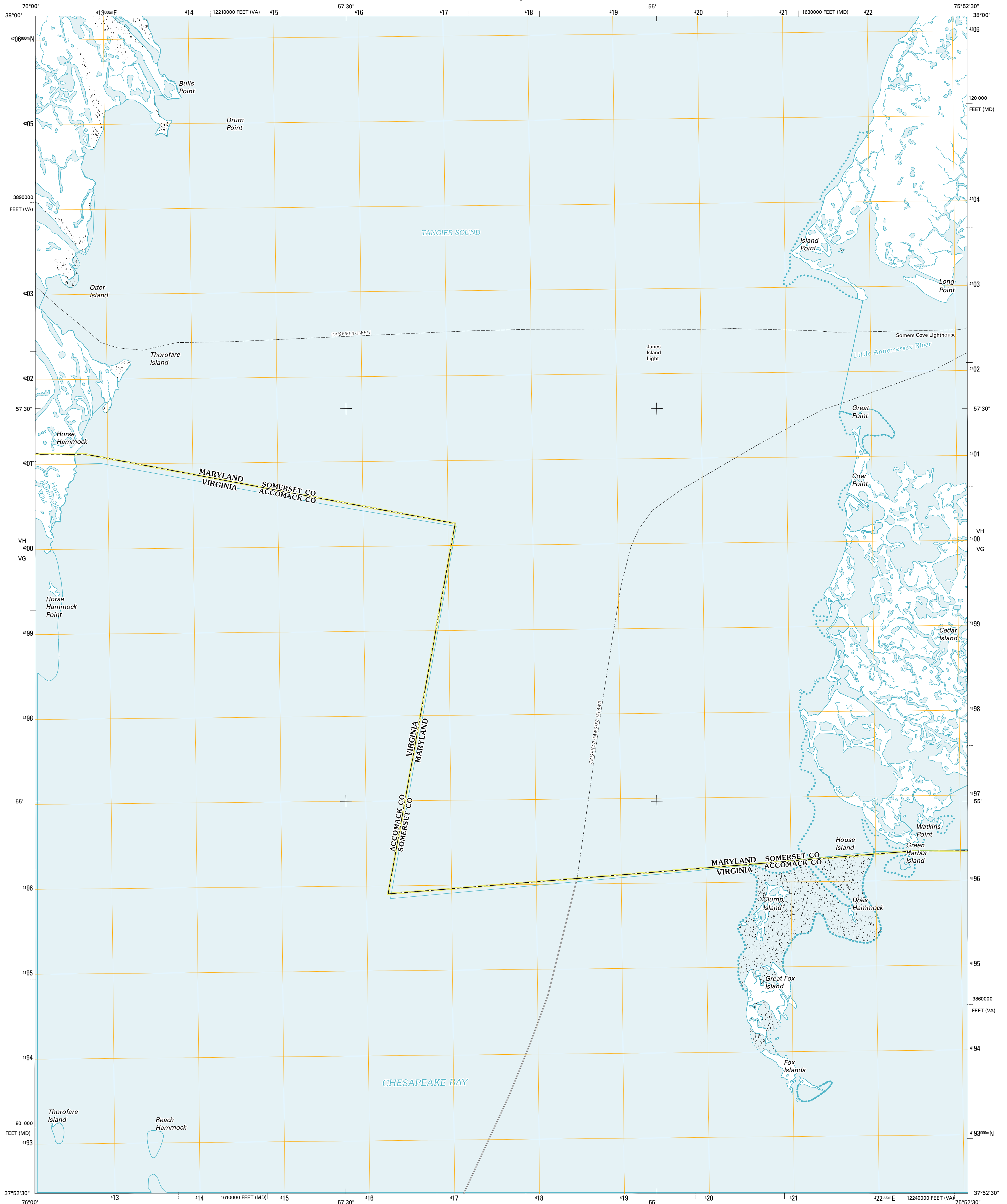




U.S. DEPARTMENT OF THE INTERIOR
U. S. GEOLOGICAL SURVEY

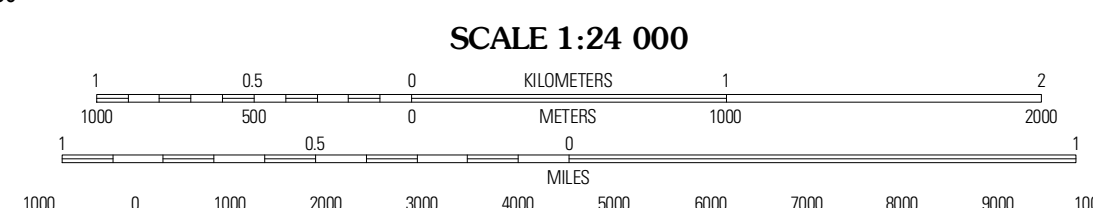
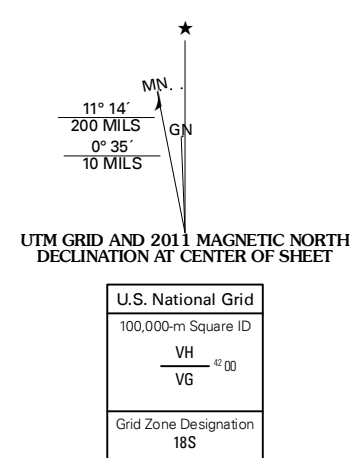


GREAT FOX ISLAND QUADRANGLE
VIRGINIA-MARYLAND
7.5-MINUTE SERIES

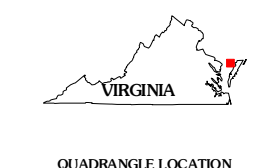


Produced by the United States Geological Survey
North American Datum of 1983 (NAD83)
World Geodetic System of 1984 (WGS84). Projection and
1 000-meter grid: Universal Transverse Mercator, Zone 18S
10 000-foot ticks: Maryland Coordinate System of 1983,
Virginia Coordinate System of 1983 (south zone)

Imagery: N/AIP, August 2009
Roads: 2006-2010 Tele Atlas
Names: GNS, 2010
Hydrography: National Hydrography Dataset, 2009
Contours: Not Available
Boundaries: Census, BWC, IBC, USGS, 1972 - 2010



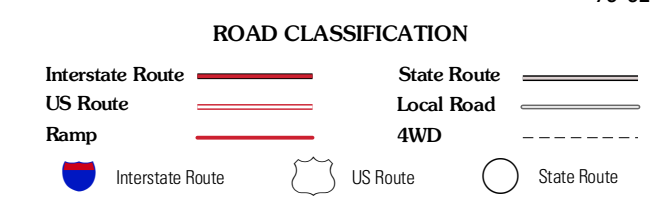
CONTOURS NOT PRESENT BECAUSE AVAILABLE ELEVATION
DATA DO NOT MEET ACCURACY REQUIREMENTS
This map was produced to conform with version 0.5.10
of the USGS US Topo Product Standard.
A metadata file associated with this product is draft version 0.5.15



QUADRANGLE LOCATION

Keddes Straits	Terrapin Sand Point	Marion
Ewell	Great Fox Island	Crisfield
Goose Island	Tangier Island	Chesapeake

ADJOINING 7.5 QUADRANGLES



GREAT FOX ISLAND, VA-MD
2011