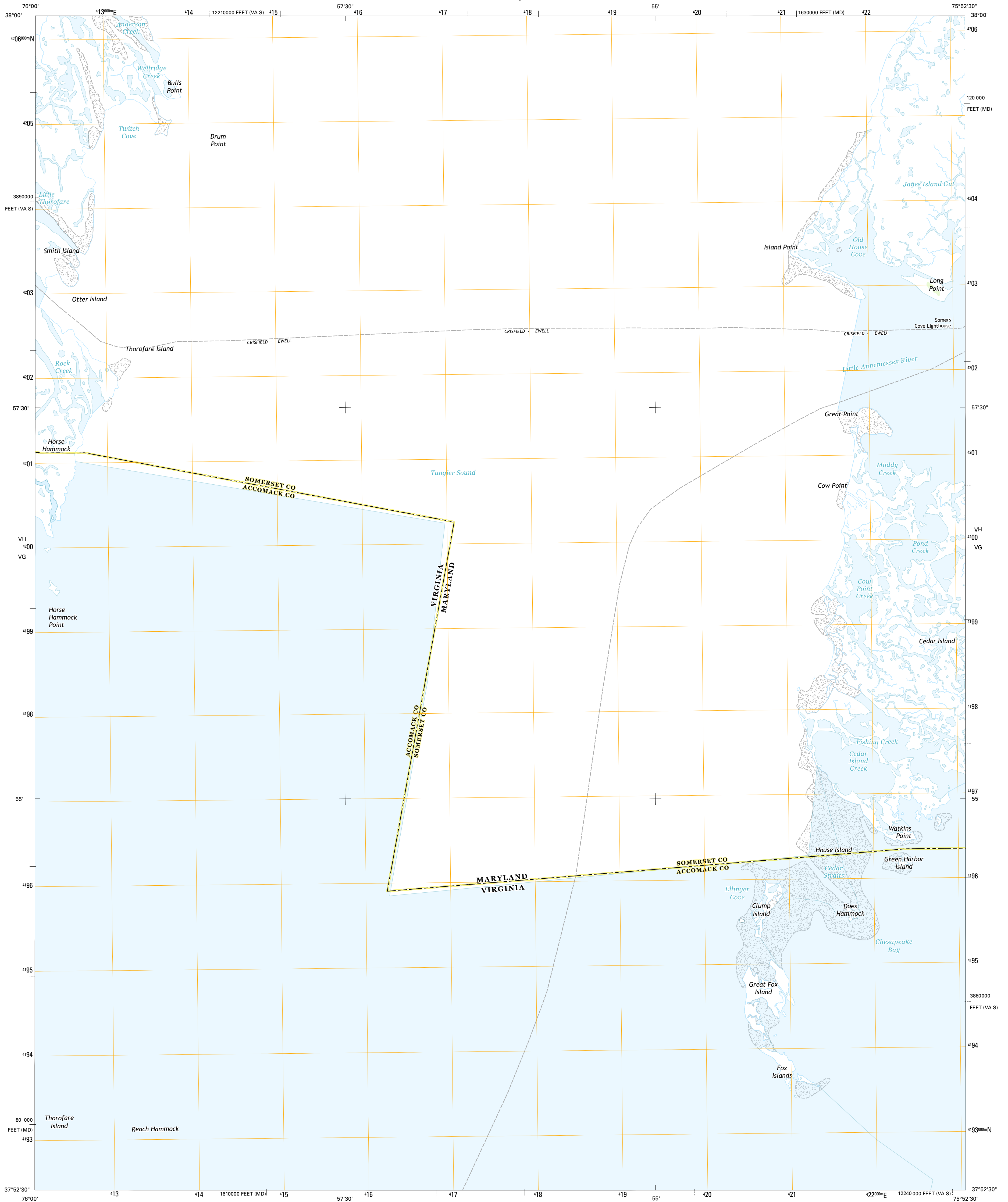




U.S. DEPARTMENT OF THE INTERIOR
U. S. GEOLOGICAL SURVEY

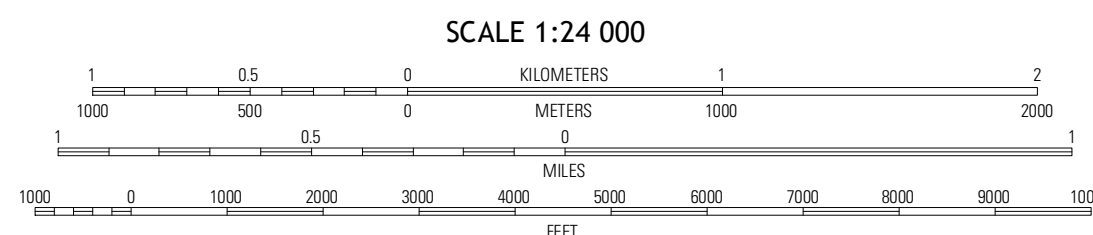
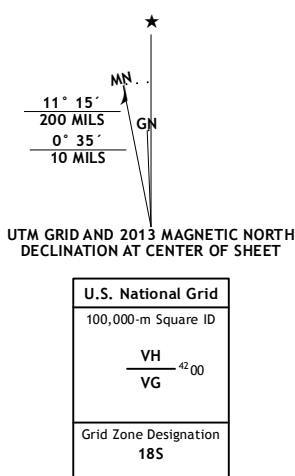


GREAT FOX ISLAND QUADRANGLE
VIRGINIA-MARYLAND
7.5-MINUTE SERIES



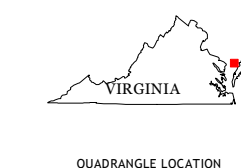
Produced by the United States Geological Survey
North American Datum of 1983 (NAD83)
World Geodetic System of 1984 (WGS84). Projection and
1 000-meter grid: Universal Transverse Mercator, Zone 18S
10 000-foot ticks: Maryland Coordinate System of 1983, Virginia
Coordinate System of 1983 (south zone)

Imagery.....NAIP, August 2009 - May 2012
Roads.....©2006-2012 TomTom
Names.....GNIS, 2013
Hydrography.....National Hydrography Dataset, 2009
Contours.....Not Available
Boundaries.....Cenise, IBWC, USGS, 1972 - 2012



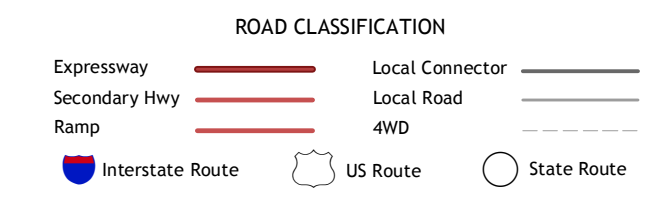
CONTOURS NOT PRESENT BECAUSE AVAILABLE ELEVATION
DATA DO NOT MEET ACCURACY REQUIREMENTS

This map was produced to conform with the
National Geospatial Program US Topo Product Standard, 2011.
A metadata file associated with this product is draft version 0.6.11



QUADRANGLE LOCATION

| | | |
|----------------|---------------------|-------------|
| Kedges Straits | Terrapin Sand Point | Marion |
| Ewell | Great Fox Island | Crisfield |
| Goose Island | Tangier Island | Chesconesee |



GREAT FOX ISLAND, VA-MD
2013

ADJOINING 7.5 QUADRANGLES