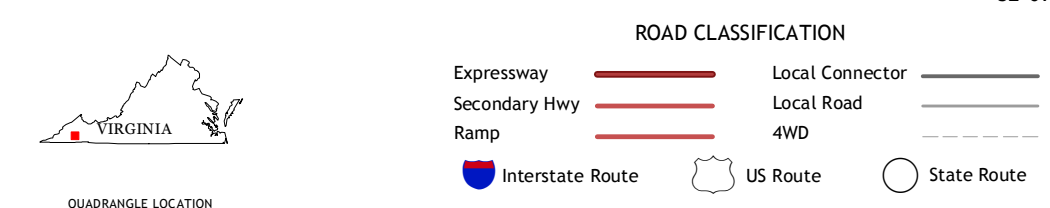
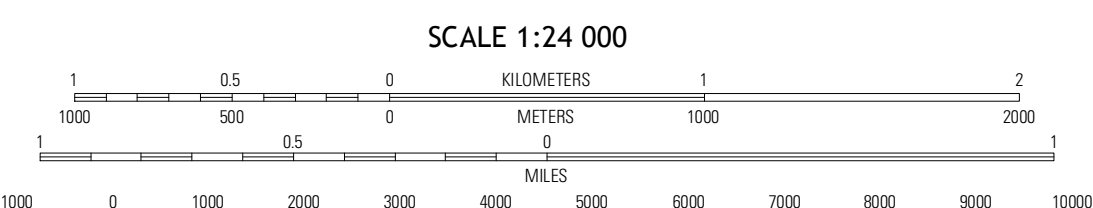
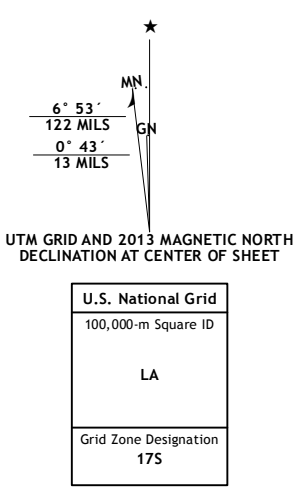


Produced by the United States Geological Survey  
North American Datum of 1983 (NAD83)  
World Geodetic System of 1984 (WGS84) Projection and  
1 000-meter grid; Universal Transverse Mercator, Zone 17S  
10 000-foot ticks; Virginia Coordinate System of 1983 (south zone)



QUADRANGLE LOCATION

Saint Paul	Carbo	Lebanon
Moll Creek	Hansonville	Irumley
Mendota	Wallace	Wyndale

CONTOUR INTERVAL 40 FEET  
NORTH AMERICAN VERTICAL DATUM OF 1988  
This map was produced to conform with the  
National Geospatial Program US Topo Product Standard, 2011.  
A metadata file associated with this product is draft version 0.6.11

**HANSONVILLE, VA**  
2013

ADJOINING 7.5 QUADRANGLES