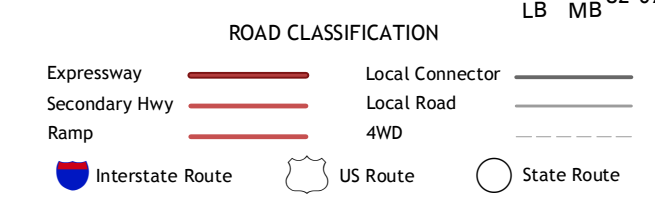
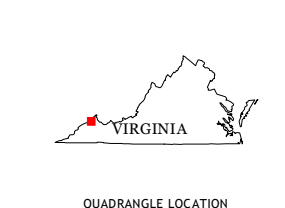
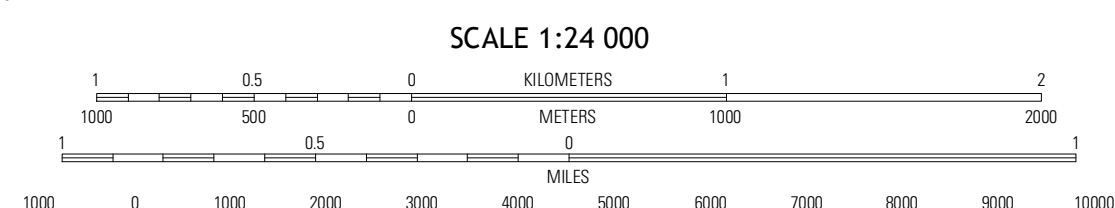
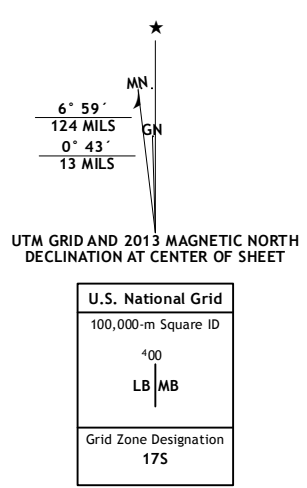


Produced by the United States Geological Survey
 North American Datum of 1983 (NAD83)
 World Geodetic System of 1984 (WGS84). Projection and
 1 000-meter grid: Universal Transverse Mercator, Zone 17S
 10 000-foot ticks: Virginia Coordinate System of 1983 (south
 zone), Kentucky Coordinate System of 1983 (south zone)

Imagery.....NAP, June 2012
 Roads.....©2006-2012 TomTom
 Name.....GNIS, 2013
 Hydrography.....National Hydrography Dataset, 2012
 Contours.....National Elevation Dataset, 2002
 Boundaries.....Census, IBWC, IBC, USGS, 1972-2012



Lick Creek	Jumboree	Hurley
Elkhorn City	Harman	Grundy
Haysi	Prater	Vansant

CONTOUR INTERVAL 40 FEET
 NORTH AMERICAN VERTICAL DATUM OF 1988

This map was produced to conform with the
 National Geospatial Program US Topo Product Standard, 2011.
 A metadata file associated with this product is draft version 0.6.11