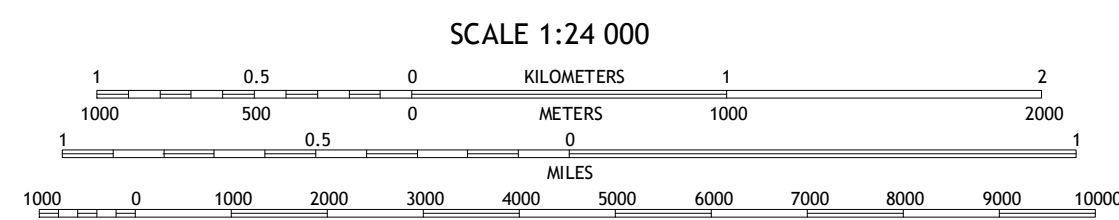
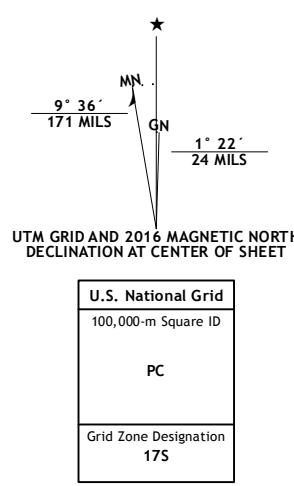


Produced by the United States Geological Survey North American Datum of 1983 (NAD83)...

This map is not a legal document. Boundaries may be generalized for this map scale. Private lands within government reservations may not be shown. Obtain permission before entering private lands.



CONTOUR INTERVAL 20 FEET NORTH AMERICAN VERTICAL DATUM OF 1988

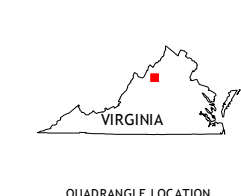


Table with 2 columns: ADJOINING QUADRANGLES and 8 cells containing numbers 1-8.

ROAD CLASSIFICATION table with columns for road types and their symbols.

Check with local Forest Service unit for current travel conditions and restrictions.

