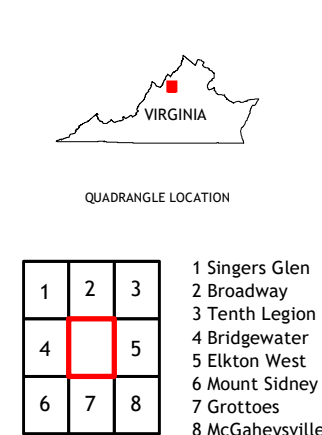
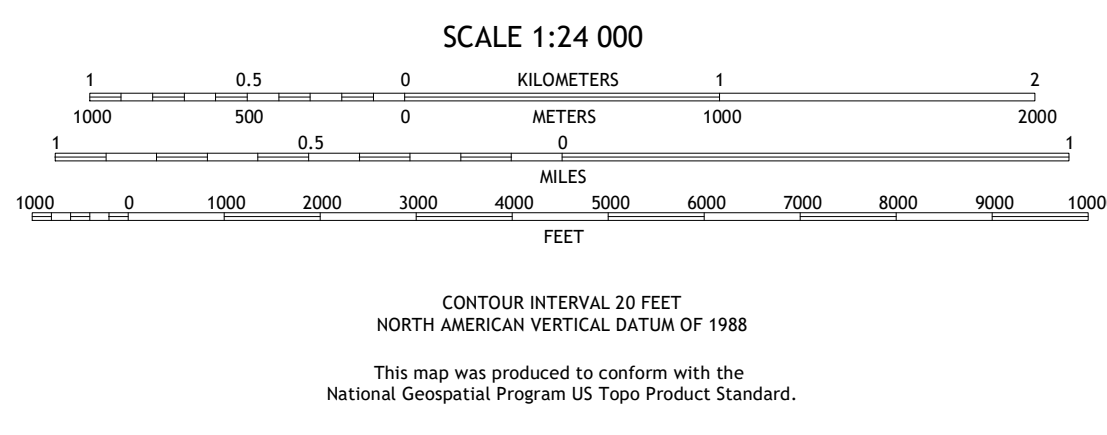
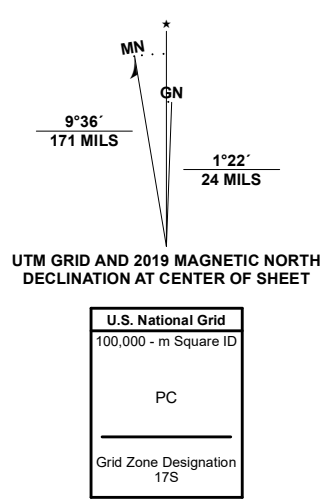


Produced by the United States Geological Survey
North American Datum of 1983 (NAD83)
World Geodetic System of 1984 (WGS84). Projection and 1000-meter grid/Universal Transverse Mercator, Zone 17S
This map is not a legal document. Private lands within government reservations may not be shown. Obtain permission before entering private lands.
Imagery: NAIP, October 2018 - October 2018
Roads: U.S. Census Bureau, 2016
Roads within US Forest Service Lands: FS/Topo Data with limited Forest Service updates, Not Available
Names: GNS, 1979 - 2022
Hydrography: National Hydrography Dataset, 2001 - 2019
Contours: National Elevation Dataset, 2021
Boundaries: Multiple sources; see metadata file 2017 - 2021
Wetlands: FWS National Wetlands Inventory 1984



ROAD CLASSIFICATION

Expressway	Local Connector
Secondary Hwy	Local Road
Ramp	4WD
Interstate Route	US Route
FS Primary Route	FS Passenger Route
	FS High Clearance Route

Check with local Forest Service unit for current travel conditions and restrictions.

HARRISONBURG, VA
2022

