

Produced by the United States Geological Survey
North American Datum of 1983 (NAD83)
World Geodetic System of 1984 (WGS84)
This map is not a legal document. Boundaries may be generalized for this map scale. Private lands within government reservations may not be shown. Obtain permission before entering private lands.

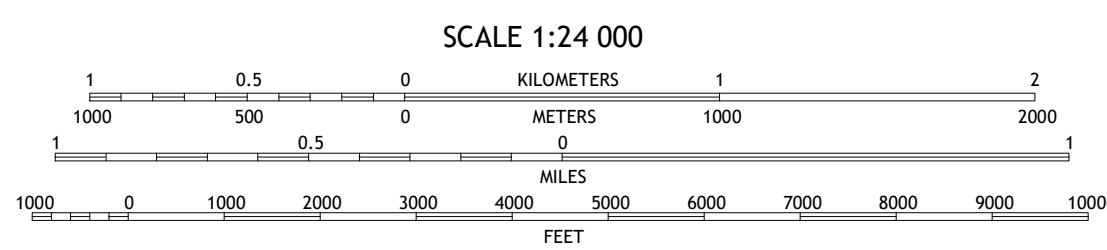
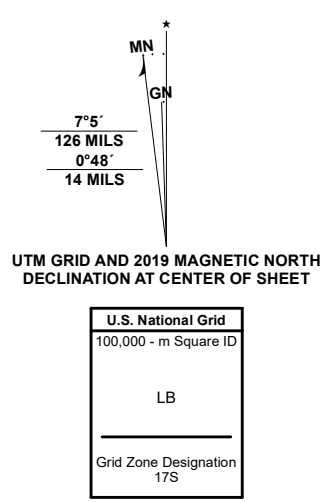
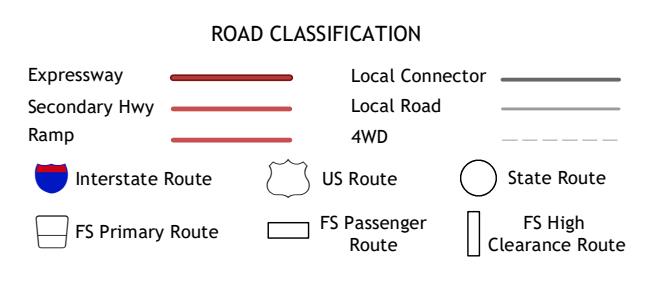


Table with 3 columns and 3 rows showing adjacent quadrangles: 1 Heller, 2 Elkhorn City, 3 Harman, 4 Clintwood, 5 Prater, 6 Caney Ridge, 7 Nora, 8 Duty.



Check with local Forest Service unit for current travel conditions and restrictions.
HAYS, VA 2022

