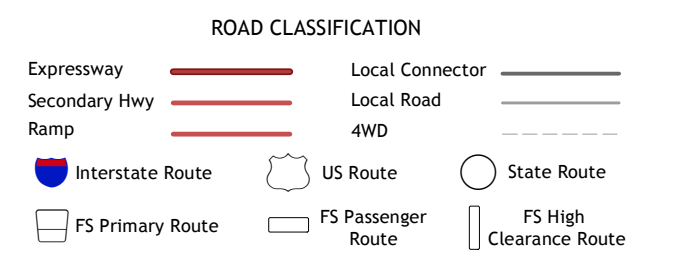
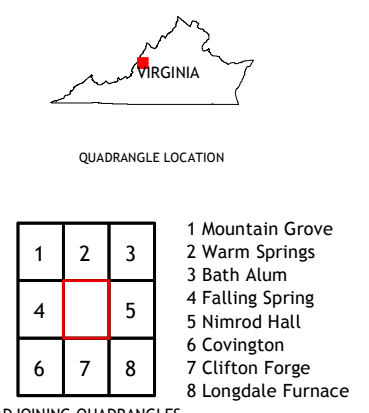
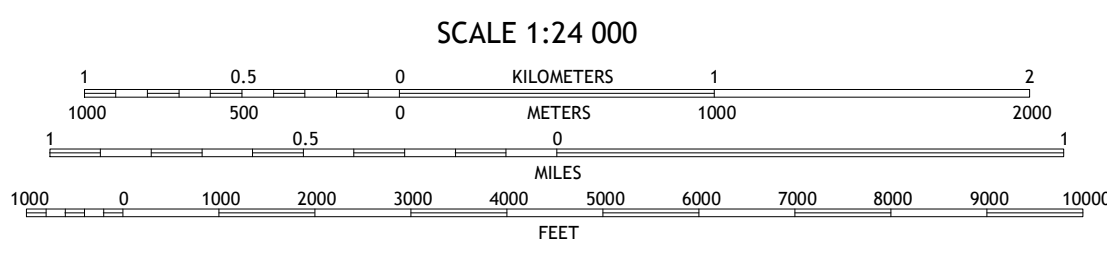
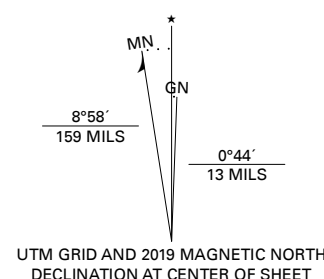


Produced by the United States Geological Survey

North American Datum of 1983 (NAD83) World Geodetic System of 1984 (WGS84) Projection and 1 000-meter grid-Universal Transverse Mercator, Zone 17S

Image: NAD, April 2016 - July 2016 Roads: U.S. Census Bureau, 2016 Data Roads within US Forest Service Lands: FSTopo Data with limited Forest Service updates, 2013 Names: GNS, 1979 - 2016 Hydrography: National Hydrography Dataset, 1899 - 2018 Contours: National Elevation Dataset, 2002 Boundaries: Multiple sources; see metadata file 2017 - 2018 Wetlands: FWS National Wetlands Inventory 1982



Check with local Forest Service unit for current travel conditions and restrictions. HEALING SPRINGS, VA 2019

