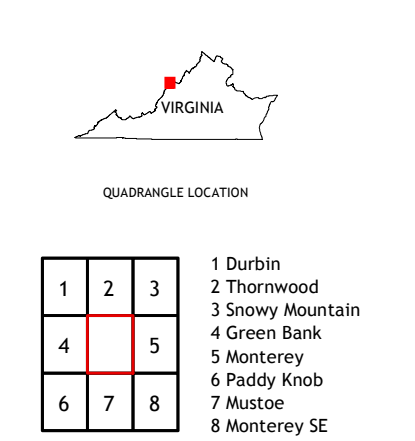
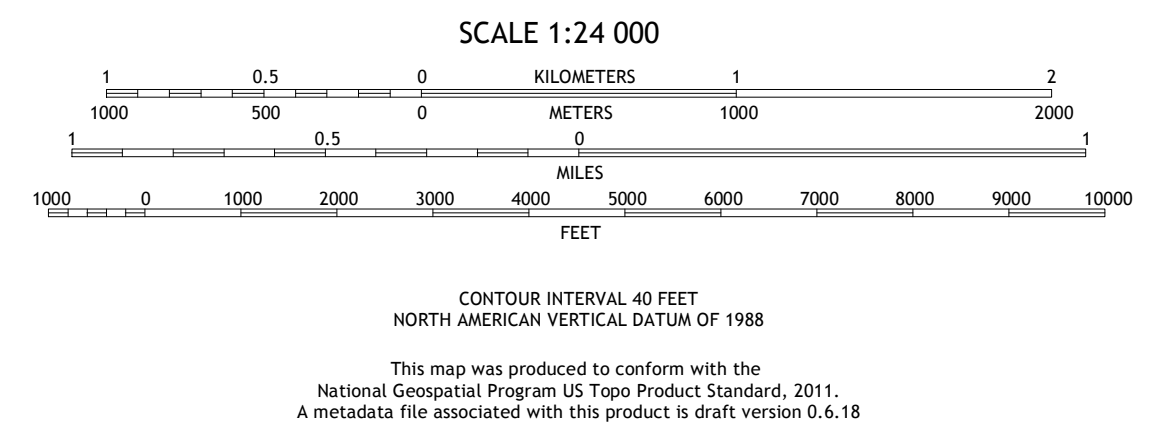
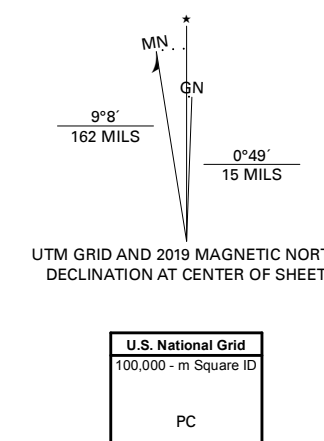


Produced by the United States Geological Survey
North American Datum of 1983 (NAD83)
World Geodetic System of 1984 (WGS84). Projection and
1 000-meter grid: Universal Transverse Mercator, Zone 17S
This map is not a legal document. Boundaries may be
generalized for this map scale. Private lands within government
reservations may not be shown. Obtain permission before
entering private lands.

Image: NAD83, July 2016 - October 2016
Roads: U.S. Census Bureau, 2016
Roads within US Forest Service Lands: FSTopo
Data with limited Forest Service updates, 2013 - 2016
Names: GNIS, 1979 - 2016
Hydrography: National Hydrography Dataset, 1899 - 2019
Contours: National Elevation Dataset, 2002 - 2016
Boundaries: Multiple sources; see metadata file 2017 - 2018
Wetlands: FWS National Wetlands Inventory 1982



ROAD CLASSIFICATION

Expressway	Local Connector
Secondary Hwy	Local Road
Ramp	4WD
Interstate Route	US Route
FS Primary Route	FS Passenger Route
	FS High Clearance Route

Check with local Forest Service unit for current travel conditions and restrictions.

ADJOINING QUADRANGLES

1	2	3
4	5	6
7	8	8

1 Durbin
2 Thornwood
3 Snowy Mountain
4 Green Bank
5 Monterey
6 Paddy Knob
7 Mustoe
8 Monterey SE

HIGHTOWN, VA, WV
2019

