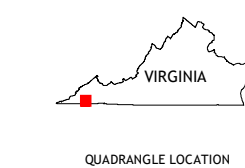
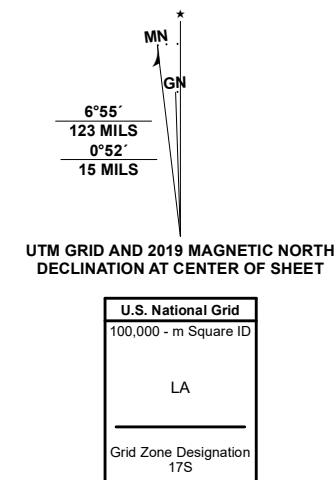


Produced by the United States Geological Survey

North American Datum of 1983 (NAD83)
World Geodetic System of 1984 (WGS84). Projection and
1 000-meter grid: Universal Transverse Mercator, Zone 17S
This map is not a legal document. Boundaries may be
generalized for this map scale. Private lands within government
reservations may not be shown. Obtain permission before
entering private lands.

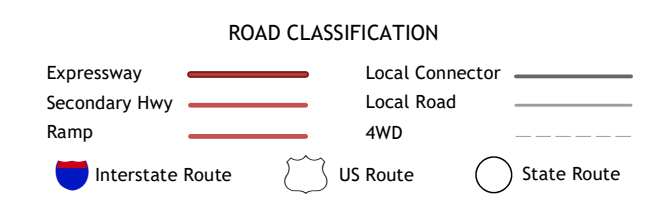
Imagery.....NAIP, November 2018 - November 2018
Roads.....U.S. Census Bureau, 2016 - 2016
Names.....GNIS, 1979 - 2022
Hydrography.....National Hydrography Dataset, 2002 - 2021
Contours.....National Elevation Dataset, 2018
Boundaries.....Multiple sources; see metadata file 2019 - 2021
Wetlands.....FWS National Wetlands Inventory 1990 - 2001



QUADRANGLE LOCATION

1	2	3
4	5	6
7	8	

1 Fort Blackmore
2 Dunganon
3 Moll Creek
4 Gate City
5 Mendota
6 Kingsport
7 Indian Springs
8 Blountville



HILTONS, VA
2022

