USGS
science for a changing world

U.S. DEPARTMENT OF THE INTERIOR
U. S. GEOLOGICAL SURVEY

The National Map
US Topo

HIWASSEE QUADRANGLE
VIRGINIA
7.5-MINUTE SERIES

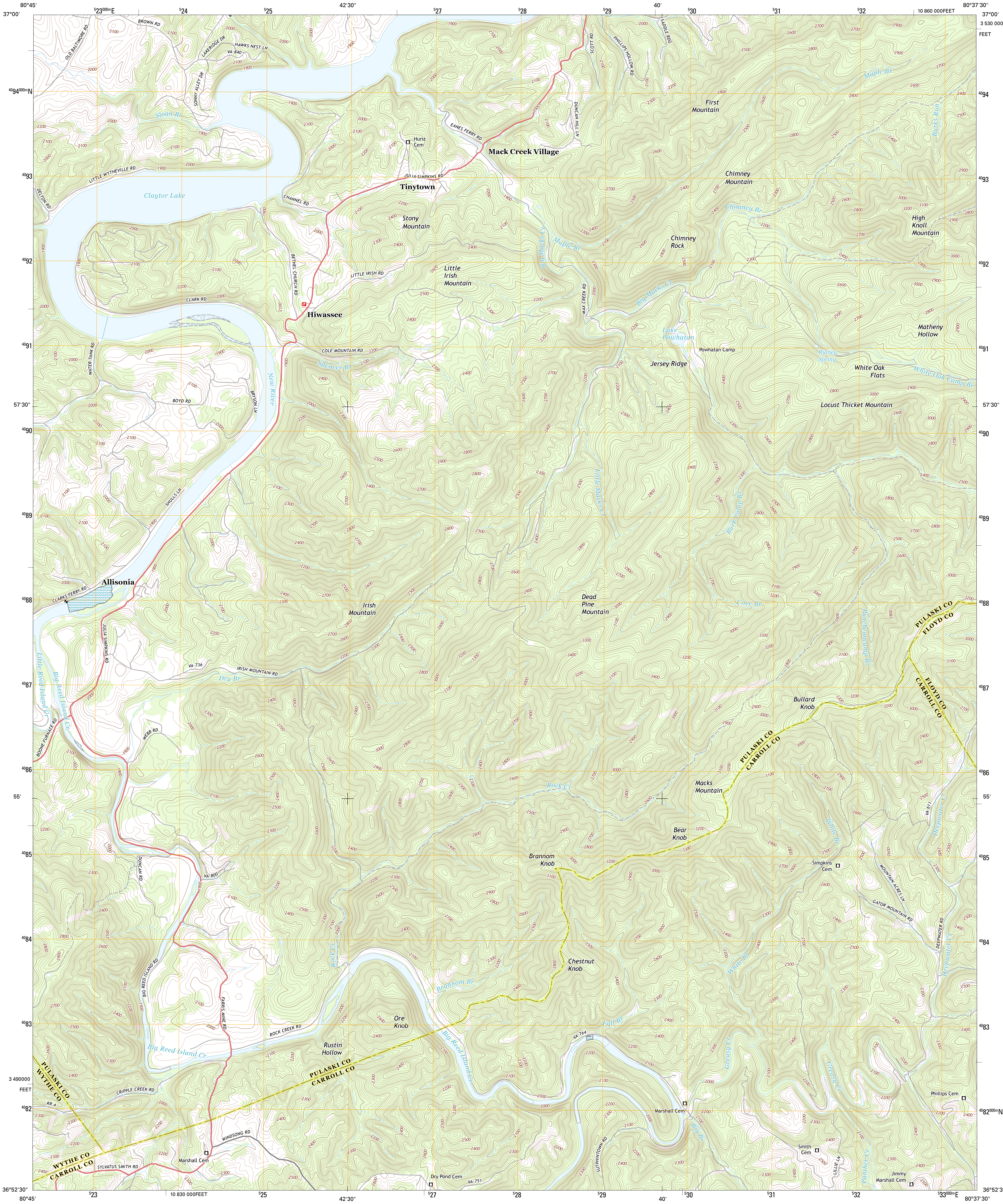
80°45'
37°00'
523000mE
524
525
42'30"
527
528
529
40'
530
531
532
10 860 000FEET
80°37'30"
37°00'
3 530 000
FEET
4094000mN
4093
4092
4091
57'30"
4090
4089
4088
4087
4086
55'
4085
4084
4083
3 490000
FEET
4082
4082000mN
36°52'30"
80°45'
523
10 830 000FEET
525
42'30"
527
528
529
40'
530
531
532
533000mE
36°52'30"
80°37'30"
BROWN RD
OLD BALTIMORE RD
LAKERIDGE DR
HAWKS NEST LN
VA-840
SONNY ALLEY DR
Sloan Br
LITTLE WYTHEVILLE RD
DELTON RD
Claytor Lake
CHANNEL RD
EANES FERRY RD
Hurst Cem
Mack Creek Village
JULIA SIMPKINS RD
Tinytown
Stony Mountain
BETHEL CHURCH RD
LITTLE IRISH RD
Little Irish Mountain
CLARK RD
Hiwassee
COLE MOUNTAIN RD
Spencer Br
WATER TANK RD
BOYD RD
BRYSON LN
New River
SCOTT RD
PHILLIPS HOLLOW RD
SADDLE RDG
DUNCAN HILL LN
First Mountain
Maple Br
Burks Run
Chimney Mountain
Chimney Br
High Knoll Mountain
Big Macks Cr
Maple Br
Chimney Rock
MAX CREEK RD
Big Macks Cr
Lake Powhatan
Powhatan Camp
Jersey Ridge
Rigney Spring
Matheny Hollow
White Oak Flats
White Oak Camp Br
Locust Thicket Mountain
SHULLS LN
Little Macks Cr
Bark Camp Br
Allisonia
CLARKS FERRY RD
Irish Mountain
Dead Pine Mountain
Cove Br
Puncheoncamp Br
JULIA SIMPKINS RD
VA-736
IRISH MOUNTAIN RD
Dry Br
Little Reed Island Cr
Big Reed Island Cr
BOONE FURNACE RD
WEBB RD
PULASKI CO
FLOYD CO
FLOYD CO
CARROLL CO
Bullard Knob
PULASKI CO
CARROLL CO
Rock Cr
Macks Mountain
VA-611
Deepwater Cr
Bear Knob
Brannom Knob
White Br
Simpkins Cem
MOUNTAIN ACRES LN
GATOR MOUNTAIN RD
DEEPWATER RD
DUNCAN RD
VA-800
BIG REED ISLAND RD
Rock Cr
Brannom Br
Chestnut Knob
White Br
FARRIS MINE RD
Ore Knob
ROCK CREEK RD
Big Reed Island Cr
Rustin Hollow
Big Reed Island Cr
Fall Br
VA-764
Greasy Cr
Greasy Cr
PULASKI CO
WYTHE CO
CRIPPLE CREEK RD
PULASKI CO
CARROLL CO
RR 4
WINDSONG RD
Marshall Cem
Big Br
Phillips Cem
SUTPHINTOWN RD
Smith Cem
LILLIE LN
Panther Cr
WYTHE CO
CARROLL CO
SYLVATUS SMITH RD
Marshall Cem
Dry Pond Cem
VA-751
Jimmy Marshall Cem

Produced by the United States Geological Survey
North American Datum of 1983 (NAD83)
World Geodetic System of 1984 (WGS84). Projection and
1 000-meter grid: Universal Transverse Mercator, Zone 17S
10 000-foot ticks: Virginia Coordinate System of 1983 (south zone)

Imagery....................NAIP, June 2012
Roads....................©2006-2012 TomTom
Names....................GNIS, 2013
Hydrography....................National Hydrography Dataset, 2012
Contours....................National Elevation Dataset, 2001
Boundaries....................Census, IBWC, IBC, USGS, 1972 - 2012

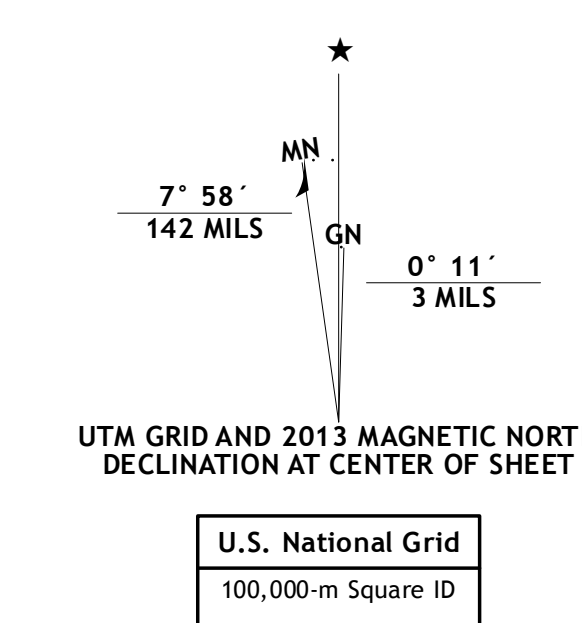
MN
GN
7° 58´
142 MILS
0° 11´
3 MILS

UTM GRID AND 2013 MAGNETIC NORTH
DECLINATION AT CENTER OF SHEET

U.S. National Grid
100,000-m Square ID
NA
Grid Zone Designation
17S

SCALE 1:24 000

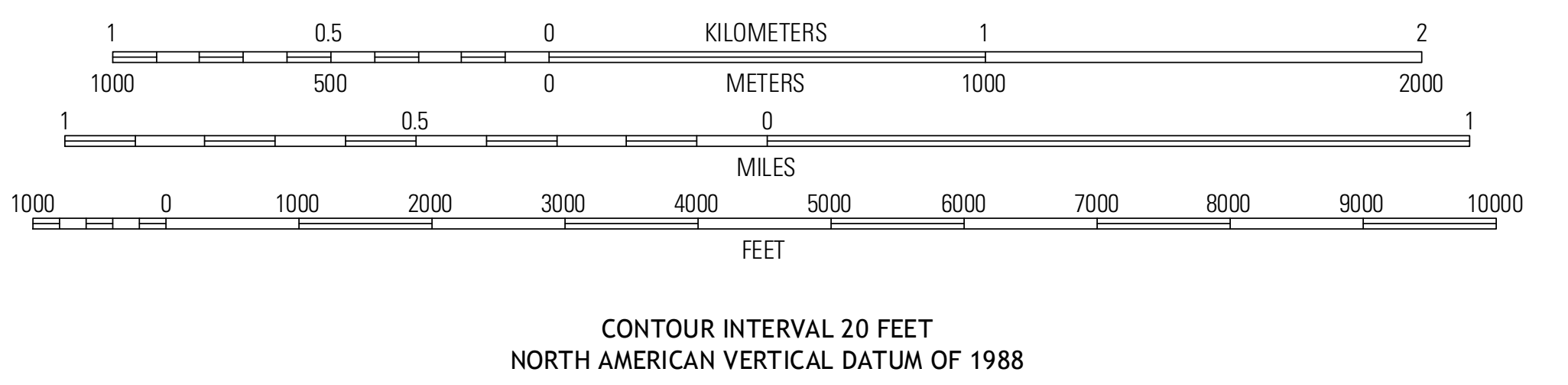
1
0.5
0
KILOMETERS
1
2
1000
500
0
METERS
1000
2000
1
0.5
0
1
MILES
1000
0
1000
2000
3000
4000
5000
6000
7000
8000
9000
10000
FEET

CONTOUR INTERVAL 20 FEET
NORTH AMERICAN VERTICAL DATUM OF 1988

This map was produced to conform with the
National Geospatial Program US Topo Product Standard, 2011.
A metadata file associated with this product is draft version 0.6.11

QUADRANGLE LOCATION

Pulaski	Dublin	Radford South
Fosters Falls	Hiwassee	Indian Valley
Sylvatus	Hillsville	Dugspur

ADJOINING 7.5' QUADRANGLES

ROAD CLASSIFICATION

Expressway	━	Local Connector	━
Secondary Hwy	━	Local Road	━
Ramp	━	4WD	- - -

Interstate Route · US Route · ○ State Route

HIWASSEE, VA
2013