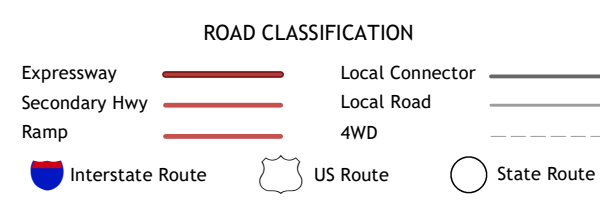
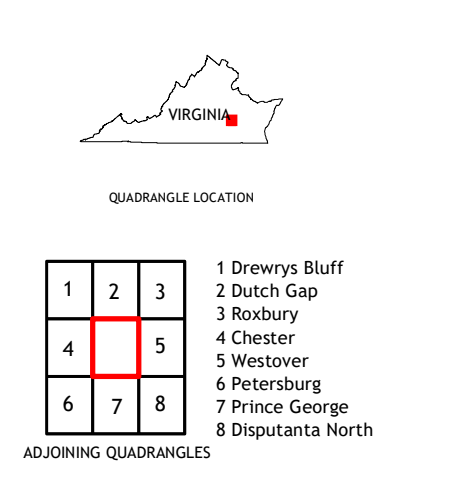
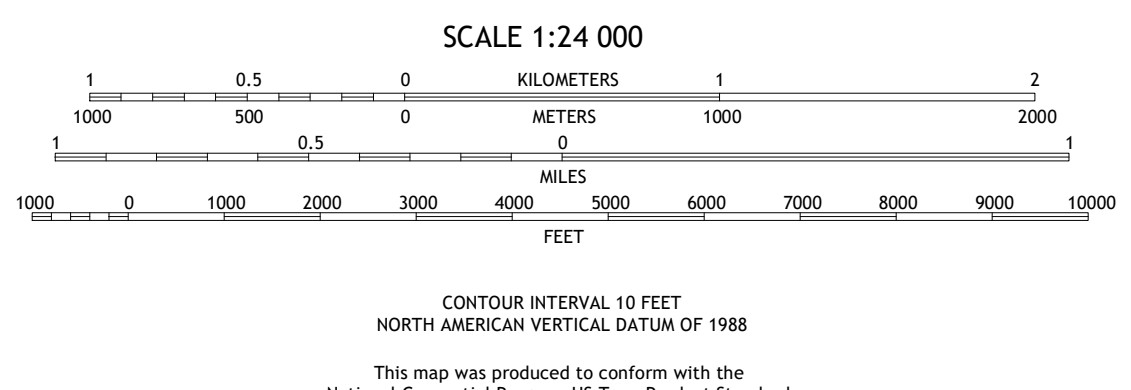
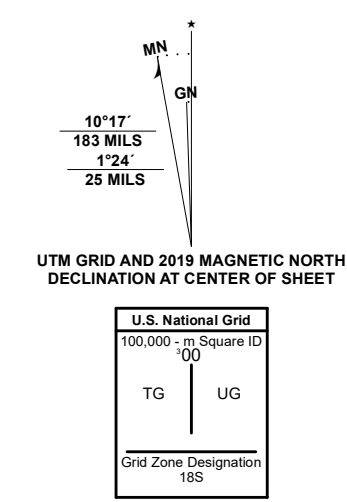




Produced by the United States Geological Survey
North American Datum of 1983 (NAD83)
World Geodetic System of 1984 (WGS84) Projection and
1 000-meter grid/Universal Transverse Mercator, Zone 18S
This map is not a legal document. Boundaries may be
generalized for this map scale. Private lands within government
reservations may not be shown. Obtain permission before
entering private lands.

Imagery:.....N.A.I.P., August 2018 - August 2018
Roads:.....U.S. Census Bureau, 2016
Names:.....GNIS, 1979-2022
Hydrography:.....National Hydrography Dataset, 2000 - 2021
Contours:.....National Elevation Dataset, 2021
Boundaries:.....Multiple sources; see metadata file 2013 - 2021
Wetlands:.....FWS National Wetlands Inventory 1994 - 2012



HOPEWELL, VA
2022

