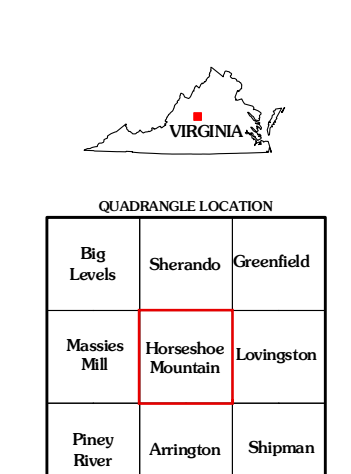
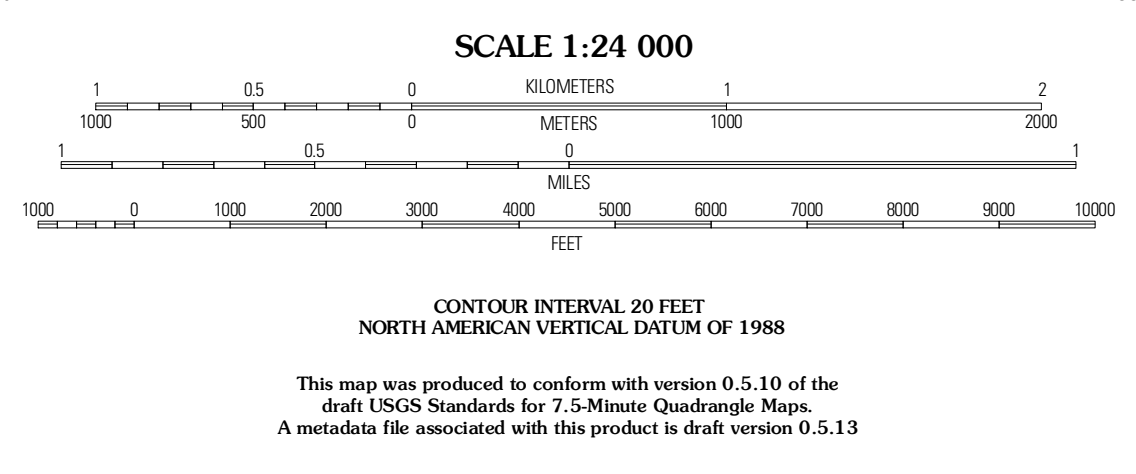
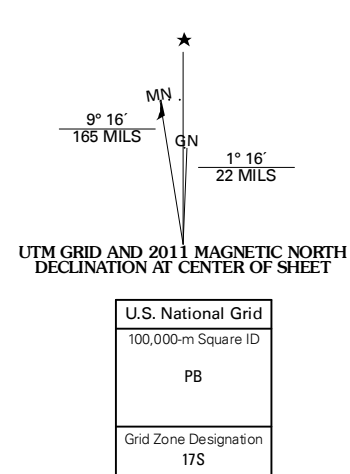


Produced by the United States Geological Survey
North American Datum of 1983 (NAD83)
World Geodetic System of 1984 (WGS84). Projection and
1 000-meter grid: Universal Transverse Mercator, Zone 17S
10 000-foot ticks: Virginia Coordinate System of 1983
(south zone)

Imagery.....NAIP, June 2009 - September 2009
Roads.....©2006-2010 Tele Atlas
Roads within US Forest Service Lands.....FS Topo Data
with limited Forest Service updates, 2009
Names.....GNIS, 2009
Hydrography.....National Hydrography Dataset, 2009
Contours.....National Elevation Dataset, 1999



ROAD CLASSIFICATION

- Interstate Route (Red line with shield)
- US Route (Red line)
- Ramp (Red line with arrow)
- State Route (Black line)
- Local Road (Black line)
- 4WD (Black line with cross-hatch)
- US Route (Blue shield)
- FS Passenger Route (Black line with cross-hatch)
- FS Primary Route (Black line with cross-hatch)
- State Route (Black line with cross-hatch)
- FS High Clearance Route (Black line with cross-hatch)

Check with local Forest Service unit
for current travel conditions and restrictions.

HORSESHOE MOUNTAIN, VA
2011