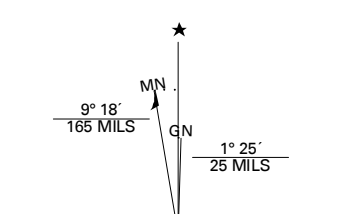
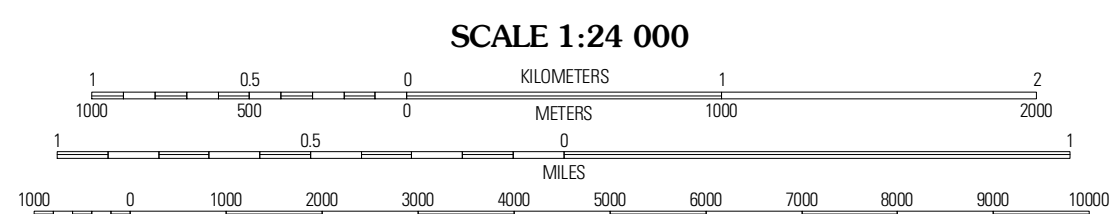




Produced by the United States Geological Survey
North American Datum of 1983 (NAD83)
Roads: ©2006-2010 Tele Atlas
Names: ©2006-2010 Tele Atlas
Hydrography: National Hydrography Dataset, 2009
Contours: National Elevation Dataset, 2008



U.S. National Grid	18Q
100,000-Meter Square ID	PB OB
Grid Zone Designation	17S



CONTOUR INTERVAL 20 FEET
NORTH AMERICAN VERTICAL DATUM OF 1988

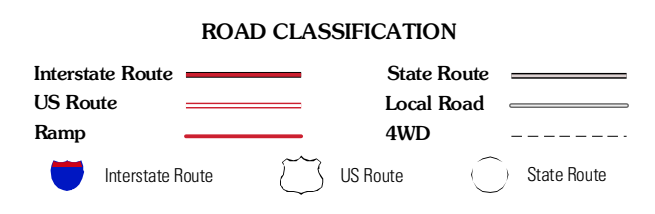
This map was produced to conform with version 0.5.10 of the draft USGS Standards for 7.5-Minute Quadrangle Maps. A metadata file associated with this product is draft version 0.5.11



QUADRANGLE LOCATION

Lovington	Schuyler	Esmont
Shipman	Howardsville	Glenmore
Gladstone	Saint Joy	Buckingham

ADJOINING 7.5 QUADRANGLES



HOWARDSVILLE, VA
2010