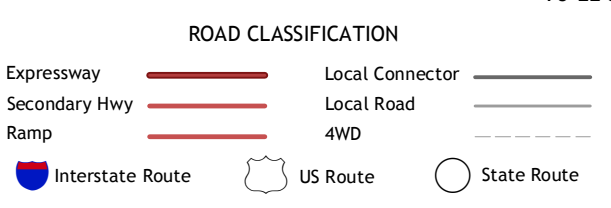
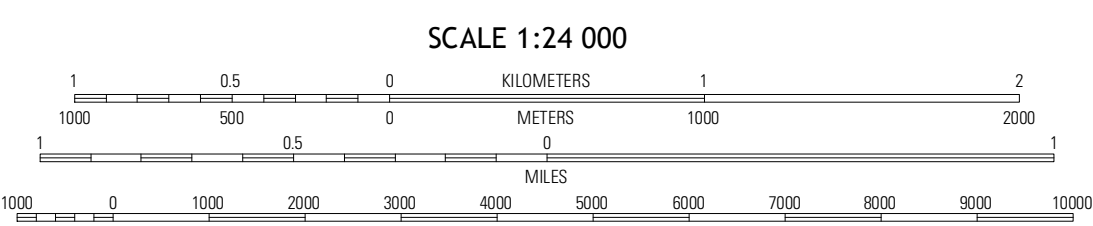
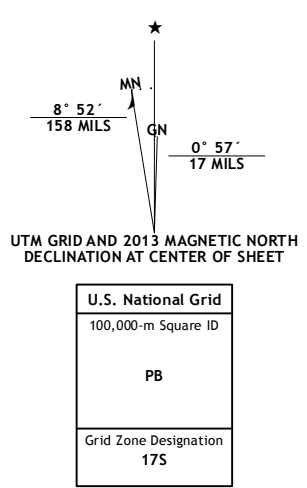


Produced by the United States Geological Survey  
North American Datum of 1983 (NAD83)  
World Geodetic System of 1984 (WGS84). Projection and  
10 000-foot ticks: Virginia Coordinate System of 1983 (south  
zone)



Bedford	Goode	Forest
Moneta	Huddleston	Lynch Station
Smith Mountain Dam	Leesville	Altavista

**HUDDLESTON, VA**  
2013

CONTOUR INTERVAL 20 FEET  
NORTH AMERICAN VERTICAL DATUM OF 1988  
This map was produced to conform with the  
National Geospatial Program US Topo Product Standard, 2011.  
A metadata file associated with this product is draft version 0.6.11

ADJOINING 7.5 QUADRANGLES