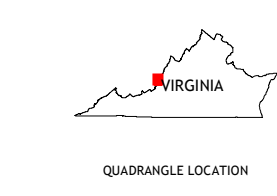
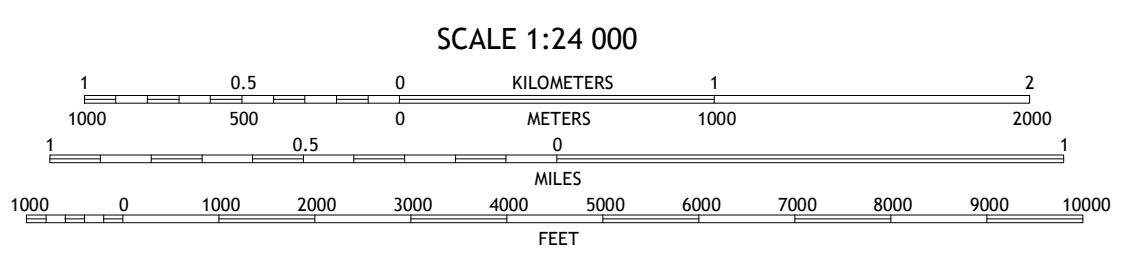
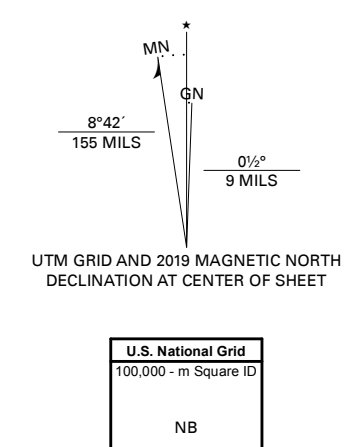


Produced by the United States Geological Survey  
North American Datum of 1983 (NAD83)  
World Geodetic System of 1984 (WGS84). Projection and 1 000-meter grid: Universal Transverse Mercator, Zone 17S  
This map is not a legal document. Boundaries may be generalized for this map scale. Private lands within government reservations may not be shown. Obtain permission before entering private lands.



ADJOINING QUADRANGLES

1	2	3
4	5	6
7	8	

1 Anthony  
2 Abon  
3 Rucker Gap  
4 White Sulphur Springs  
5 Callaghan  
6 Glace  
7 Allegheny  
8 Jordan Mines



Check with local Forest Service unit for current travel conditions and restrictions.

JERRY'S RUN, VA, WV  
2019

