U.S. DEPARTMENT OF THE INTERIOR
U. S. GEOLOGICAL SURVEY

The National Map
US Topo

KELLY QUADRANGLE
VIRGINIA
7.5-MINUTE SERIES

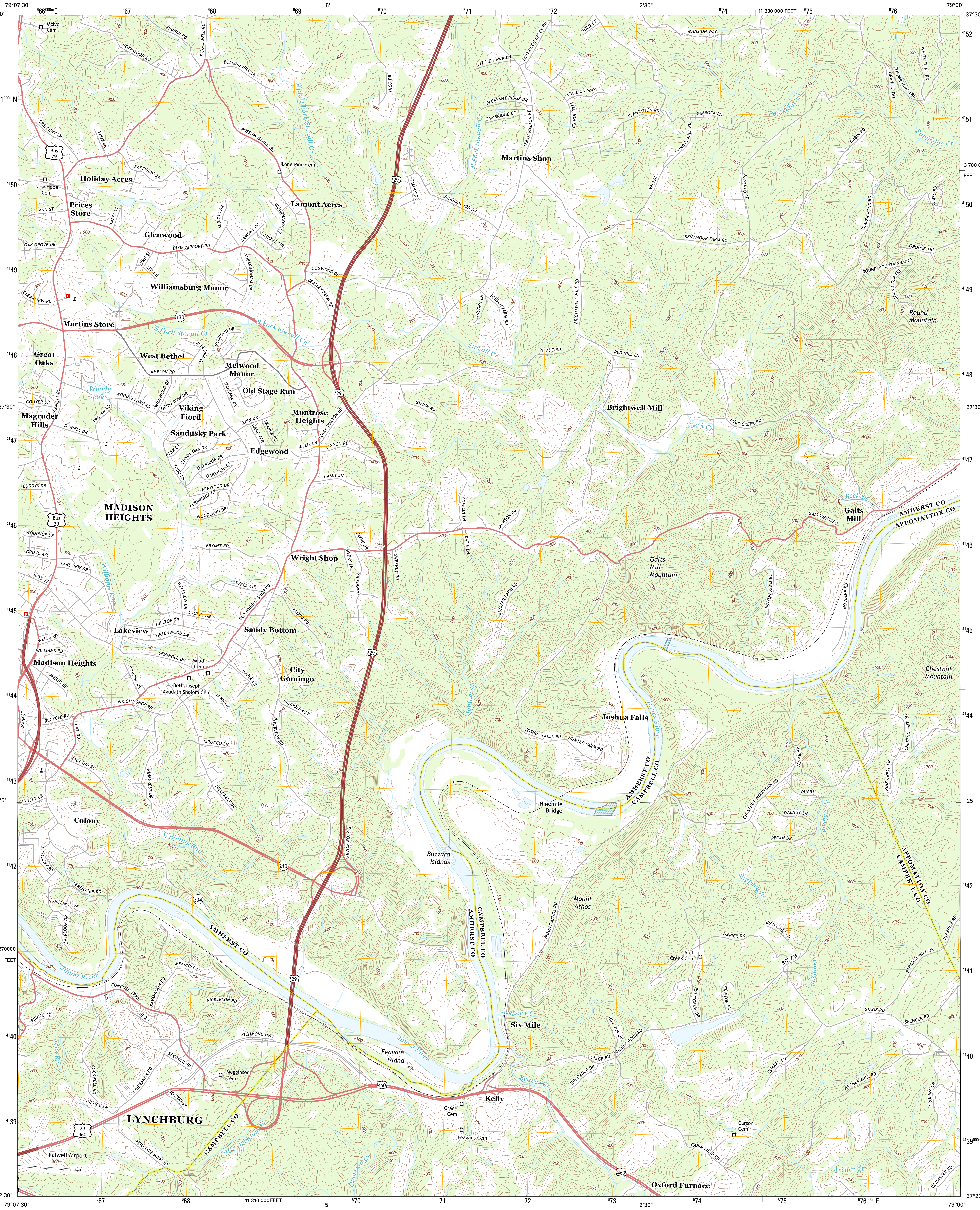
79°07'30"
37°30'
666000mE
667
668
669
5'
670
671
672
2'30"
674
11 330 000 FEET
675
676
79°00'
4152
4151000mN
4151
3 700 000 FEET
4150
4149
4148
27'30"
4147
4146
4145
4144
4143
25'
4142
3 670000 FEET
4141
4140
4139
4139000mN
37°22'30"
11 310 000 FEET
676000mE
McIvor Cem
BRUNER RD
S COOLWELL RD
ROTHWOOD RD
BOLLING HILL LN
Middle Fork Stovall Cr
HICO DR
LITTLE HAWK LN
PARTRIDGE CREEK RD
GOLD CT
MANSION WAY
WHITE FLINT RD
COPPER MINE TRL
GRANITE TRL
PLEASANT RIDGE DR
STALLION WAY
STALLION RD
CAMBRIDGE CT
IZAAK WALTON RD
N Fork Stovall Cr
PLANTATION RD
RIMROCK LN
Partridge Cr
MUNDYS MILL RD
CABIN RD
CRESCENT LN
TROY LN
Bus 29
POSSUM ISLAND RD
Lone Pine Cem
Martins Shop
VA-654
HAYSHED RD
EASTVIEW DR
Holiday Acres
New Hope Cem
29
TAMMY DR
TANGLEWOOD DR
BEAVER POND RD
SLATE RD
ANN ST
Prices Store
WATTS ST
ABBITTS DR
WOODHAVEN CT
Lamont Acres
LAMONT DR
LAMONT CIR
Glenwood
OAK GROVE DR
DIXIE AIRPORT RD
KENTMOOR FARM RD
GROUSE TRL
LYNN ST
LEE DR
SHEARINGHAM DR
DOGWOOD DR
ROUND MOUNTAIN LOOP
ROUND TOP TRL
Williamsburg Manor
BEASLEY FARM RD
HIDDEN LN
BERSCH FARM RD
BRIGHTWELL MILL RD
CLEARVIEW RD
Round Mountain
Martins Store
130
S Fork Stovall Cr
MELWOOD DR
W BETHEL DR
Stovall Cr
GLADE RD
RED HILL LN
Great Oaks
West Bethel
Melwood Manor
AMELON RD
Woody Lake
WOODYS LAKE RD
WILDWOOD DR
ODINS BOW DR
OAKLAND DR
Old Stage Run
GWINN RD
GOUYER DR
DANIELS PL
TROJAN RD
Viking Fiord
Montrose Heights
IZAAK WALTON RD
Brightwell Mill
Beck Cr
BECK CREEK RD
Magruder Hills
DANIELS DR
ERIN DR
JANE TER
AMANDA PL
Sandusky Park
ELLIS LN
LIGGON RD
ALEX CT
SHADY OAK DR
OAKRIDGE DR
OAKRIDGE CT
Edgewood
TODD LN
CASEY LN
BUDDYS DR
FERNWOOD DR
FERNRIDGE CT
WOODLAND DR
MADISON HEIGHTS
COFFLIN LN
JACKSON DR
KATIE LN
Beck Cr
Galts Mill
GALTS MILL RD
AMHERST CO
APPOMATTOX CO
WOODVUE DR
PAYNE DR
BRYANT RD
GROVE AVE
Wright Shop
AVERY LN
SWEENEY RD
Galts Mill Mountain
LAKEVIEW DR
Williams Run
MAYS ST
TYREE CIR
HARRIS RD
JUNIPER FARM RD
MINTON FARM RD
NO NAME RD
WELLVIEW DR
OLD WRIGHT SHOP RD
FLOOD RD
LAUREL DR
HILLTOP DR
Lakeview
Sandy Bottom
GREENWOOD DR
WELLS RD
WILLIAMS RD
SEMINOLE DR
Mead Cem
Madison Heights
City Gomingo
Chestnut Mountain
PHELPS RD
POMONA DR
MAPLE DR
Beth Joseph Agudath Sholom Cem
PENN LN
Juniper Cr
WRIGHT SHOP RD
RANDOLPH ST
Joshua Falls
James River
RECYCLE RD
MAIN ST
CVT RD
RIVERVIEW RD
JOSHUA FALLS RD
HUNTER FARM RD
CHESTNUT MT RD
SIROCCO LN
MAPLE LN
RAGLAND RD
PINE CREST LN
PINECREST DR
HILLCREST DR
AMHERST CO
CAMPBELL CO
CHESTNUT MOUNTAIN RD
VA-653
SUNSET DR
Ninemile Bridge
WALNUT LN
Colony
Joshua Cr
PECAN DR
Williams Run
SERVICE ROAD A
Buzzard Islands
210
E COLONY RD
FERTILIZER RD
Slippery Br
334
Mount Athos
CAROLINA AVE
APPOMATTOX CO
CAMPBELL CO
CAMPBELL CO
AMHERST CO
MOUNT ATHOS RD
OVERLOOK DR
AMHERST CO
NAPIER DR
BIRD CAGE LN
PARADISE RD
PARADISE HILL DR
Arch Creek Cem
RTE-795
PETTIGREW DR
NEWTON PL
Joshua Cr
James River
MEADHILL LN
CONCORD TPKE
KAVANAUGH RD
NICKERSON RD
Archer Cr
STAGE RD
SPENCER RD
PRINCE ST
RFD 1
Six Mile
HILL TOP DR
PHOEBE POND RD
Joes Br
RICHMOND HWY
Feagans Island
STAGE RD
SUN DANCE DR
QUARRY LN
STATHAM RD
Megginson Cem
Beaver Cr
ARCHER MILL RD
ROCKWELL RD
TYREEANNA RD
460
TRULINE DR
POSTON ST
AULTICE LN
Grace Cem
Kelly
LYNCHBURG
CAMPBELL CO
29
460
Feagans Cem
Carson Cem
Little Opossum Cr
HOLCOMB PATH RD
Opossum Cr
CABIN FIELD RD
Falwell Airport
Archer Cr
MCMASTER RD
Oxford Furnace
300
400
500
600
700
800
900
1000
1100

Produced by the United States Geological Survey
North American Datum of 1983 (NAD83)
World Geodetic System of 1984 (WGS84). Projection and
1 000-meter grid: Universal Transverse Mercator, Zone 17S
10 000-foot ticks: Virginia Coordinate System of 1983 (south zone)

Imagery..NAIP, May 2012
Roads...©2006-2012 TomTom
Names...GNIS, 2013
Hydrography...................National Hydrography Dataset, 2012
Contours...........................National Elevation Dataset, 1999
Boundaries...................Census, IBWC, IBC, USGS, 1972 - 2012

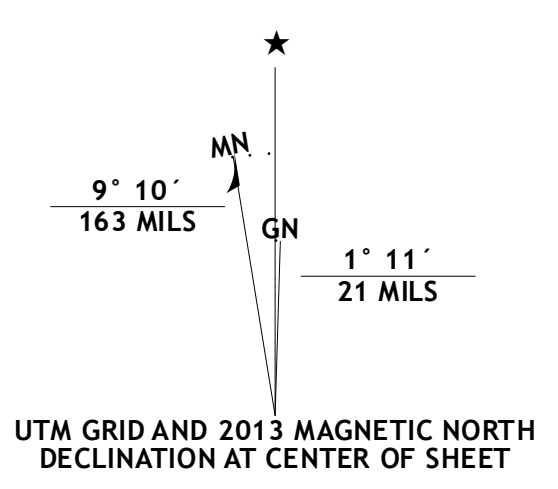
MN
GN
9° 10´
163 MILS
1° 11´
21 MILS

UTM GRID AND 2013 MAGNETIC NORTH DECLINATION AT CENTER OF SHEET

U.S. National Grid
100,000-m Square ID
PB
Grid Zone Designation
17S

SCALE 1:24 000

1 0.5 0 1 2 KILOMETERS
1000 500 0 1000 2000 METERS
1 0.5 0 1 MILES
1000 0 1000 2000 3000 4000 5000 6000 7000 8000 9000 10000 FEET

CONTOUR INTERVAL 20 FEET
NORTH AMERICAN VERTICAL DATUM OF 1988

This map was produced to conform with the
National Geospatial Program US Topo Product Standard, 2011.
A metadata file associated with this product is draft version 0.6.11

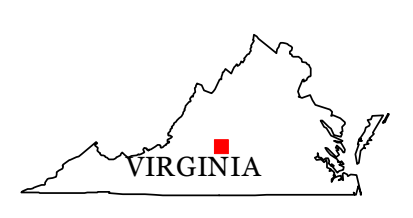

QUADRANGLE LOCATION

Tobacco Row Mountain	Amherst	Buffalo Ridge
Lynchburg	Kelly	Stonewall
City Farm	Rustburg	Concord

ADJOINING 7.5' QUADRANGLES

ROAD CLASSIFICATION

Expressway	▬	Local Connector	▬
Secondary Hwy	▬	Local Road	▬
Ramp	▬	4WD	- - -

Interstate Route   US Route   State Route

KELLY, VA
2013