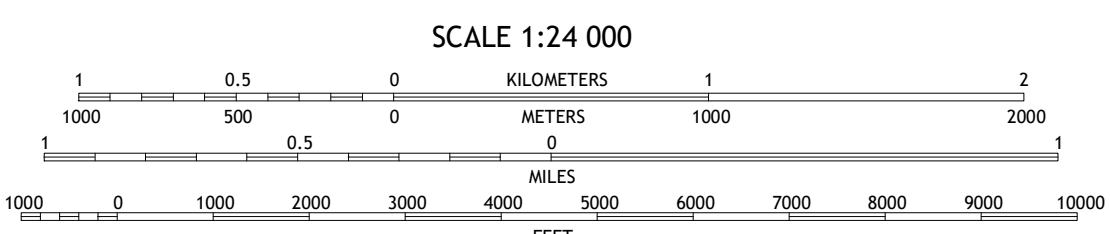

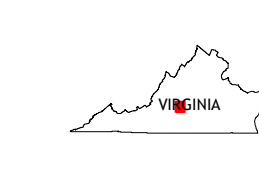


Produced by the United States Geological Survey

North American Datum of 1983 (NAD83)
World Geodetic System of 1984 (WGS84), Projection and
1 000-meter grid/Universal Transverse Mercator, Zone 17S
This map is not a legal document. Boundaries may be
generalized for this map scale. Private lands within government
reservations may not be shown. Obtain permission before
entering private lands.
Imagery.....NAIP, August 2018 - August 2018
Roads.....U.S. Census Bureau, 2016
Names.....GNS, 1979 - 2022
Hydrography.....National Hydrography Dataset, 2002
Contours.....National Elevation Dataset, 2011
Boundaries.....Multiple sources: see metadata file 2019 - 2021
Wetlands.....FWS National Wetlands Inventory 1982 - 2012



CONTOUR INTERVAL 20 FEET
NORTH AMERICAN VERTICAL DATUM OF 1988
This map was produced to conform with the
National Geospatial Program US Topo Product Standard.



QUADRANGLE LOCATION

1	2	3
4	5	6
7	8	

- 1 Tobacco Row Mountain
- 2 Amherst
- 3 Buffalo Ridge
- 4 Lynchburg
- 5 Stonewall
- 6 City Farm
- 7 Rustburg
- 8 Concord

ROAD CLASSIFICATION

	Expressway		Local Connector
	Secondary Hwy		Local Road
	Ramp		4WD
	Interstate Route		US Route
			State Route

