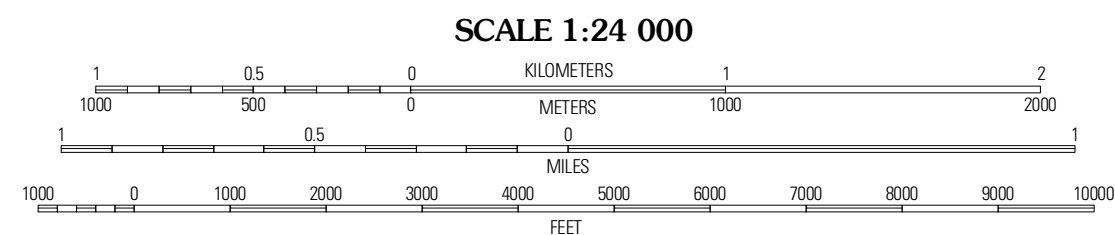



Produced by the United States Geological Survey North American Datum of 1983 (NAD83) World Geodetic System of 1984 (WGS84) Projection and 1 000-meter grid, Universal Transverse Mercator, Zone 17S 10 000-foot ticks: Virginia Coordinate System of 1983 (south zone)

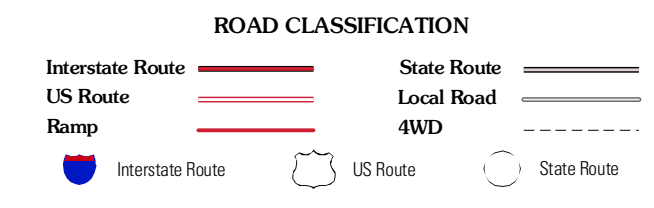
Imagery: NADIP, July 2009 Roads: 2006-2010 Tele Atlas Names: National Hydrography Dataset, 2009 Contours: National Elevation Dataset, 2001



CONTOUR INTERVAL 40 FEET NORTH AMERICAN VERTICAL DATUM OF 1988 This map was produced to conform with version 0.5.10 of the draft USGS Standards for 7.5-Minute Quadrangle Maps. A metadata file associated with this product is draft version 0.5.11



QUADRANGLE LOCATION table with grid cells for Earlyville, Barboursville, Gordonville, Charlottesville East, Keswick, Bowwells Tavern, Simon, Boyd Tavern, Zim, Crossroads



KESWICK, VA 2010