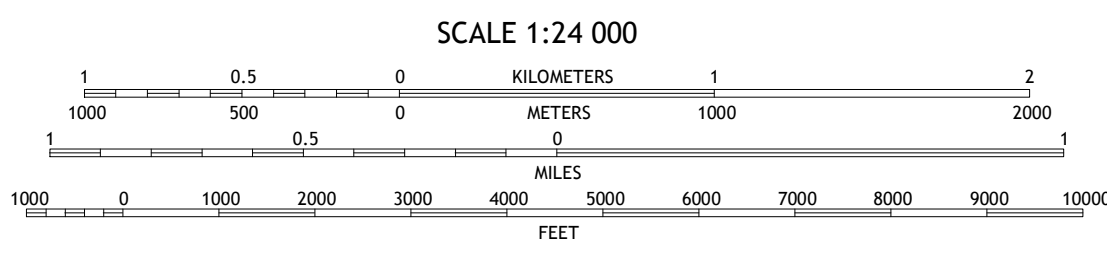
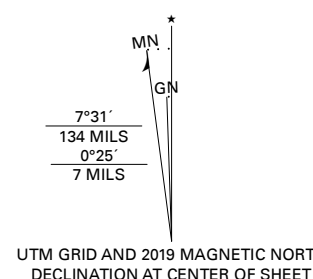


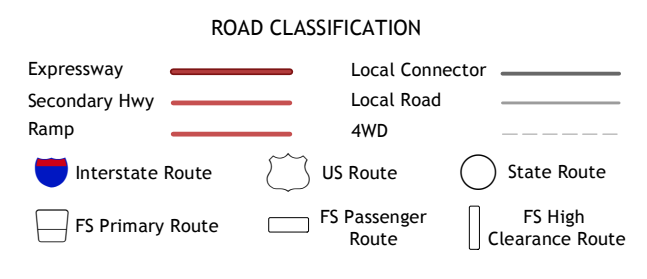
Produced by the United States Geological Survey North American Datum of 1983 (NAD83) World Geodetic System of 1984 (WGS84) Projection and 1 000-meter grid-Universal Transverse Mercator, Zone 17S This map is not a legal document. Boundaries may be generalized for this map scale. Private lands within government reservations may not be shown. Obtain permission before entering private lands.



QUADRANGLE LOCATION

1	2	3
4	5	6
7	8	9

1 Glade Spring
2 Chilhowie
3 Marion
4 Damascus
5 Whitetop Mountain
6 Laurel Bloomery
7 Grayson
8 Park



Check with local Forest Service unit for current travel conditions and restrictions.

KONNAROCK, VA 2019

