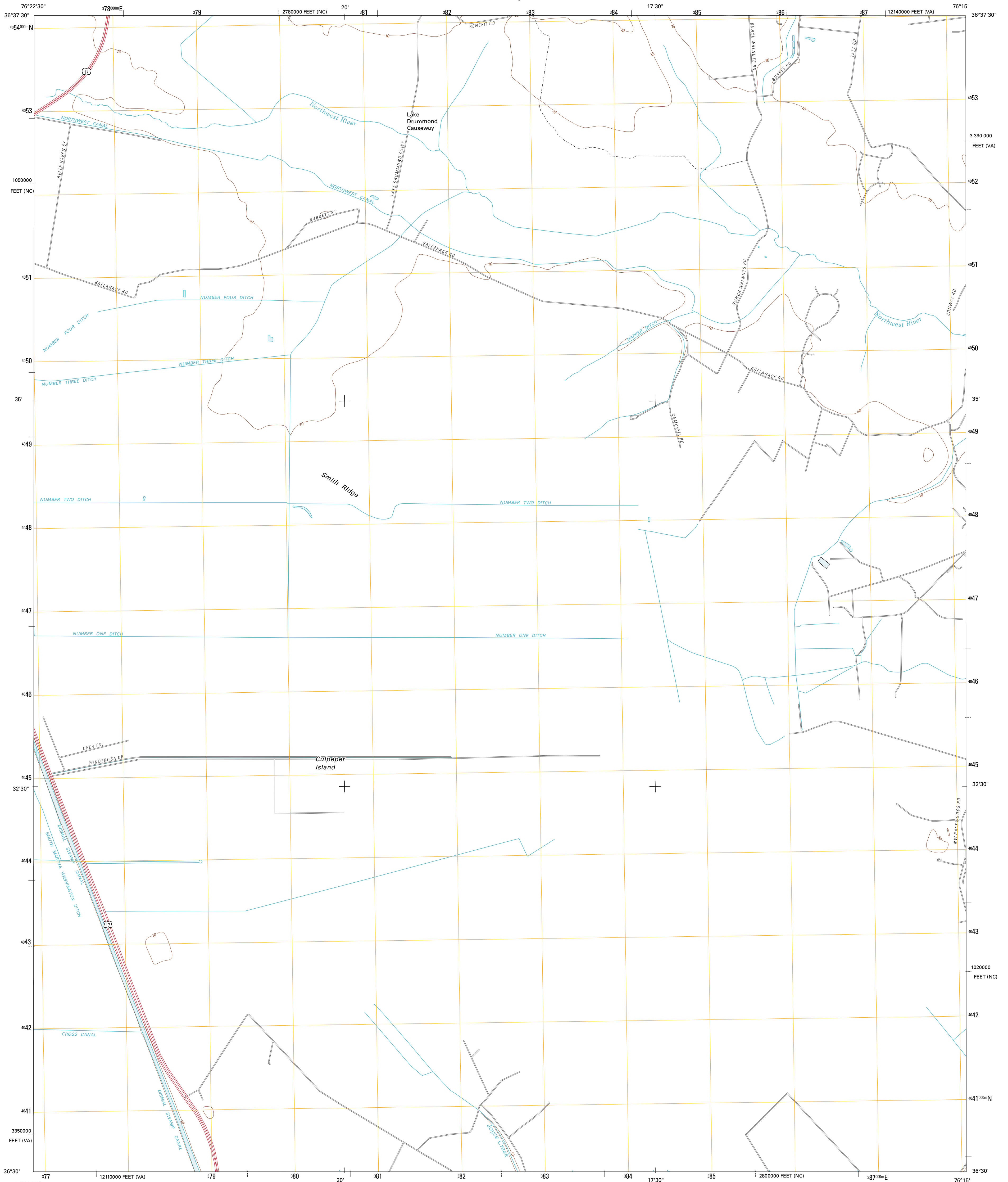




U.S. DEPARTMENT OF THE INTERIOR  
U. S. GEOLOGICAL SURVEY

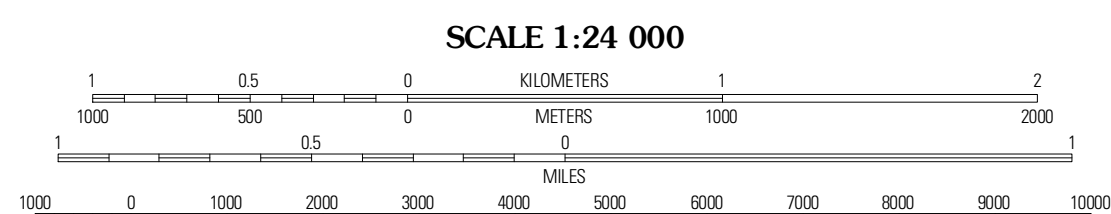
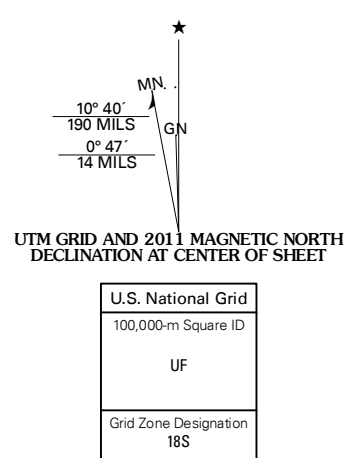


LAKE DRUMMOND SE QUADRANGLE  
VIRGINIA-NORTH CAROLINA  
7.5-MINUTE SERIES

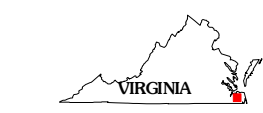


Produced by the United States Geological Survey  
North American Datum of 1983 (NAD83)  
World Geodetic System of 1984 (WGS84). Projection and  
1 000-meter grid: Universal Transverse Mercator, Zone 18S  
10 000-foot ticks: Virginia Coordinate System of 1983 (south  
zone), North Carolina Coordinate System of 1983

Imagery: N/AIP, June 2009  
Roads: 02/2006-2010 Tele Atlas  
Names: 2010 GNS, 2010  
Hydrography: National Hydrography Dataset, 2009  
Contours: National Elevation Dataset, 1999

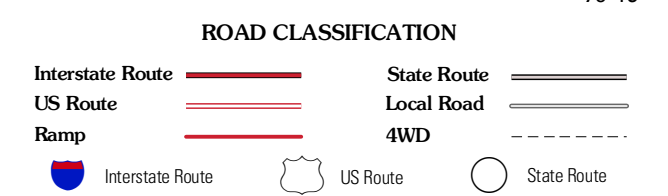


CONTOUR INTERVAL 10 FEET  
NORTH AMERICAN VERTICAL DATUM OF 1988  
This map was produced to conform with version 0.5.10 of the  
draft USGS Standards for 7.5-Minute Quadrangle Maps.  
A metadata file associated with this product is draft version 0.5.11



QUADRANGLE LOCATION

Lake Drummond NW	Deep Creek	Fentress
Lake Drummond SE	Lake Drummond SE	Meysack
Lynchs Corner	South Mills	Lamb's Corner



LAKE DRUMMOND SE, VA-NC  
2011

ADJOINING 7.5 QUADRANGLES