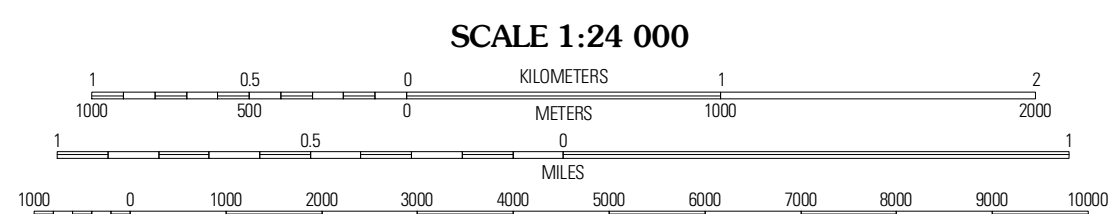
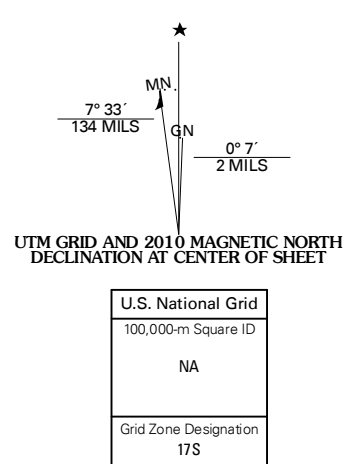


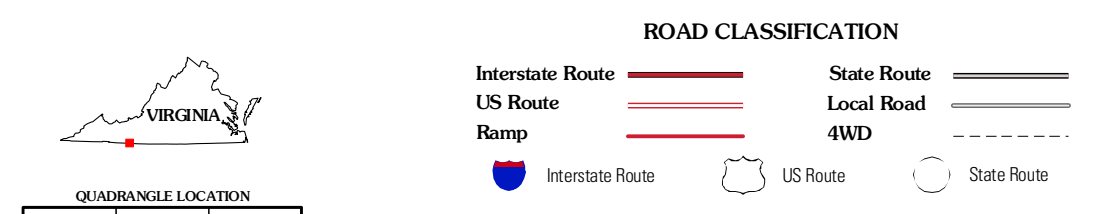
Produced by the United States Geological Survey  
North American Datum of 1983 (NAD83)  
World Geospatial System of 1984 (WGS84). Projection and  
1 000-meter grid; Universal Transverse Mercator, Zone 17S  
10 000-foot ticks; Virginia Coordinate System of 1983  
(south zone) and North Carolina Coordinate System of 1983

Imagery:.....NAP, June 2009 - October 2009  
Roads:.....©2006-2010 Tele Atlas  
Names:.....GNIS, 2008  
Hydrography:.....National Hydrography Dataset, 2009  
Contours:.....National Elevation Dataset, 1999



CONTOUR INTERVAL 20 FEET  
NORTH AMERICAN VERTICAL DATUM OF 1988

This map was produced to conform with version 0.5.10 of the  
draft USGS Standards for 7.5-Minute Quadrangle Maps.  
A metadata file associated with this product is draft version 0.5.11



Galax	Woodlawn	Fancy Gap
Cumbarland Knob	Lambsburg	Cana
Rearing Gap	Bottom	Dobson

ADJOINING 7.5' QUADRANGLES

LAMBSBURG, VA-NC  
2010