

Produced by the United States Geological Survey

North American Datum of 1983 (NAD83) World Geodetic System of 1984 (WGS84) Projection and 1 000-meter grid/Universal Transverse Mercator, Zone 17S This map is not a legal document. Boundaries may be generalized for this map scale. Private lands within government reservations may not be shown. Obtain permission before entering private lands.

Imagery: NAIP, April 2016 - July 2016 Roads: U.S. Census Bureau, 2016 Names: GNS, 1979 - 2018 Hydrography: National Hydrography Dataset, 1899 - 2019 Contours: National Elevation Dataset, 1999 Boundaries: Multiple sources; see metadata file 2017 - 2018 Wetlands: FWS National Wetlands Inventory 1982

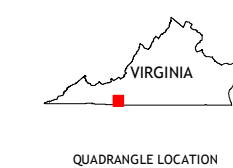
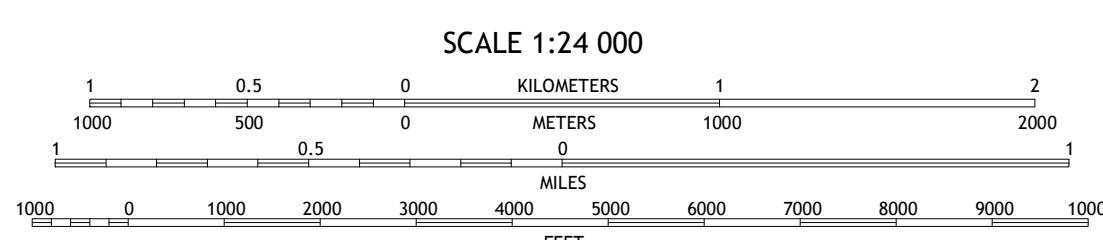
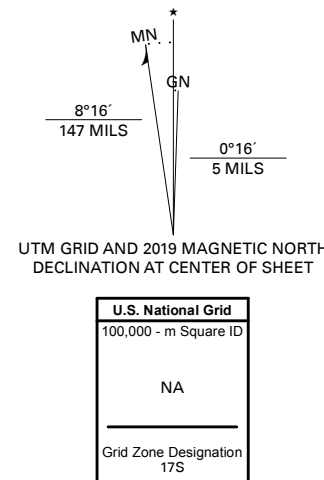


Table with 3 columns and 3 rows showing adjacent quadrangles and their names: 1 Hillsville, 2 Duppsur, 3 Willis Gap, 4 Fancy Gap, 5 Meadows of Dan, 6 Cana, 7 Mount Airy North, 8 Claustville

