U.S. DEPARTMENT OF THE INTERIOR
U. S. GEOLOGICAL SURVEY

LEXINGTON QUADRANGLE
VIRGINIA
7.5-MINUTE SERIES


79°30'
37°52'30"
632000mE
633
634
635
27'30"
636
637
638
639
25'
640
641
642
11 230 000 FEET
79°22'30"
37°52'30"
4193
3 840 000 FEET
4192000mN
4192
4191
4190
4189
50'
4188
4187
4186
4185
4184
47'30"
4183
4182
4181
4180
3 800 000 FEET
4180000mN
37°45'
79°30'
633
11 200 000FEET
635
27'30"
636
637
638
639
25'
640
641
642000mE
37°45'
79°22'30"
Gilmer Creek
Sycamore Run
Ford Run
MAPLE SWAMP RD
Adair Hill
Alone Mill Creek
TURKEY HILL RD
Maury River
COPPER RD
LINDSAY LN
SMOKEY ROW RD
FREDERICKSBURG RD
MILLERS MILL WAY
Kerrs Creek
W MIDLAND TRL
BETHANY RD
Bethany Cemetery
ALONE MILL RD
REID RD
BIG SPRING DR
Whites Hill
POOR HOUSE RD
Poorhouse Mountain
LOW BRIDGE LN
New Monmouth Cemetery
Turkey Hill
PRIMROSE LN
Lovers Leap
Horseshoe Bend
VALLEY PIKE
Mill Creek
Ebenezer Cemetery
EBENEZER CIR
COLD RUN DR
HOLLOW ROCK RD
Gould Creek
Grassy Ridge
GRAY FOX LN
Whistle Creek
EDGARS WAY
JACKTOWN RD
Limekiln Bridge
Cold Run
Old Monmouth Cemetery
FURRS MILL RD
ALPHIN LN
WARM RUN RD
Warm Run
CHERRY RIDGE RD
GREENHOUSE RD
Walters Creek
SPRING VALLEY RD
Dry Branch
MOUNTAIN VIEW RD
LINCOLN RD
East Lexington
WOODS CREEK RD
Woods Creek
CHESSIE TRAIL
OLD BUENA VISTA RD
ENFIELD RD
Brushy Hill
West Lexington
Washington and Lee University
Bus 11
Memorial Gate
Lexington Post Office
Lawyers Row
Godwins Row
LEXINGTON
Evergreen Cemetery
MCCORKLE DR
Stonewall Jackson Memorial Cemetery
FLOWER LN
STUARTSBURG RD
Union Creek
Hollow
Polecat
Newtown
Mudtown
South River
Chalk Mine Run
Gordons Run
Harrison Run
FRESHWATER LN
Thorn Hill
JACOBS LADDER
Rockbridge Memorial Gardens
TRIMBLE TRL
WESLEY CHAPEL RD
BLUE HILLS LN
Possum Run
Poplar Hill
BRAE HAVEN LN
64
81
60
11
39
622
624
627
639
835
838
852
1022
1015
645
681
763
703
756
1502
1504
1501
1512
1507
1510
687
251
758
671
819
608

Produced by the United States Geological Survey
North American Datum of 1983 (NAD83)
World Geodetic System of 1984 (WGS84). Projection and
1 000-meter grid: Universal Transverse Mercator, Zone 17S
10 000-foot ticks: Virginia Coordinate System of 1983
(south zone)

Imagery.......................NAIP, August 2009 - September 2009
Roads..©2006-2010 Tele Atlas
Names...GNIS, 2008
Hydrography.................National Hydrography Dataset, 2009
Contours...........................National Elevation Dataset, 2002

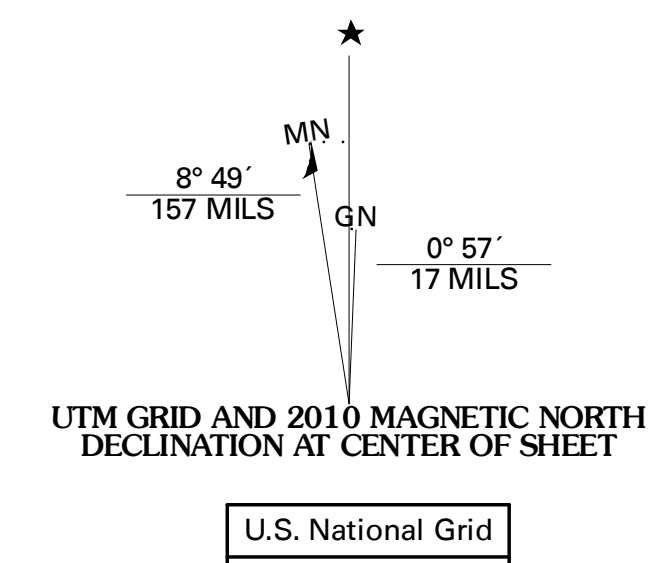
MN
GN
8° 49´
157 MILS
0° 57´
17 MILS

UTM GRID AND 2010 MAGNETIC NORTH
DECLINATION AT CENTER OF SHEET

U.S. National Grid
100,000-m Square ID PB
Grid Zone Designation 17S

SCALE 1:24 000

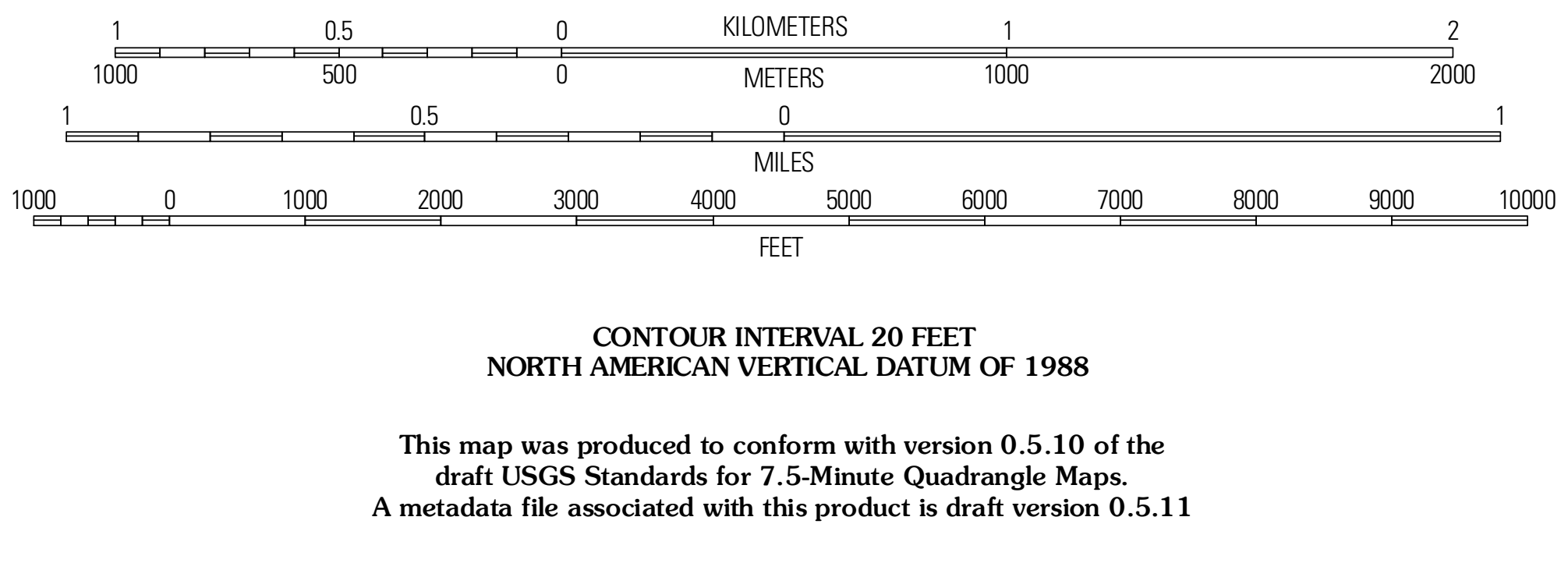
1
0.5
0
1
2
KILOMETERS
1000
500
0
1000
2000
METERS
1
0.5
0
1
MILES
1000
0
1000
2000
3000
4000
5000
6000
7000
8000
9000
10000
FEET

CONTOUR INTERVAL 20 FEET
NORTH AMERICAN VERTICAL DATUM OF 1988

This map was produced to conform with version 0.5.10 of the
draft USGS Standards for 7.5-Minute Quadrangle Maps.
A metadata file associated with this product is draft version 0.5.11

QUADRANGLE LOCATION

Millboro	Goshen	Brownsburg
Collierstown	Lexington	Cornwall
Natural Bridge	Glasgow	Buena Vista

ADJOINING 7.5' QUADRANGLES

ROAD CLASSIFICATION

Interstate Route	═	State Route	═
US Route	═	Local Road	═
Ramp	━	4WD	- - - -

Interstate Route · US Route · State Route

LEXINGTON, VA
2010