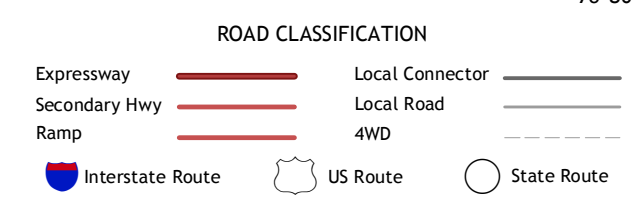
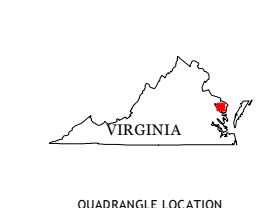
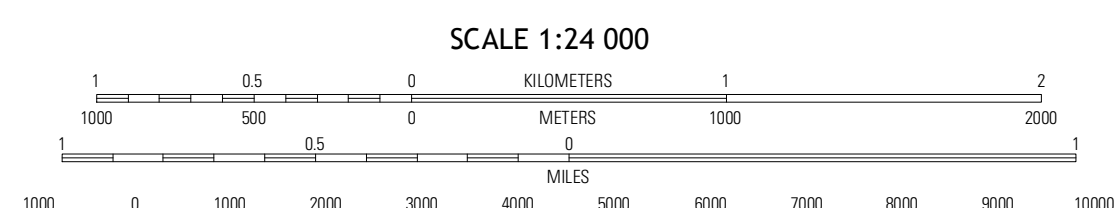
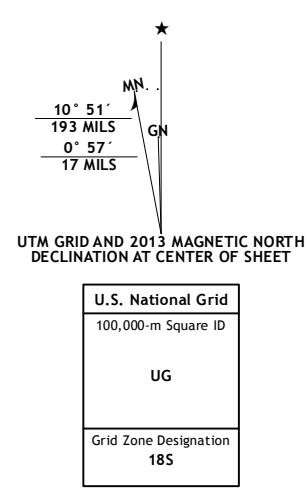


Produced by the United States Geological Survey
North American Datum of 1983 (NAD83)
Roads: ©2006-2012, TomTom
Names: ©2006-2012, GNIS, 2013
Hydrography: National Hydrography Dataset, 2012
Contours: National Elevation Dataset, 2012
Boundaries: Census, IBWC, IBG, USGS, 1972-2012



Haynewille	Lottsburg	Heathsville
Morattico	Lively	Lancaster
Church View	Urthans	Irvington

CONTOUR INTERVAL 10 FEET
NORTH AMERICAN VERTICAL DATUM OF 1988

This map was produced to conform with the National Geospatial Program US Topo Product Standard, 2011. A metadata file associated with this product is draft version 0.6.11

LIVELY, VA
2013

ADJOINING 7.5 QUADRANGLES