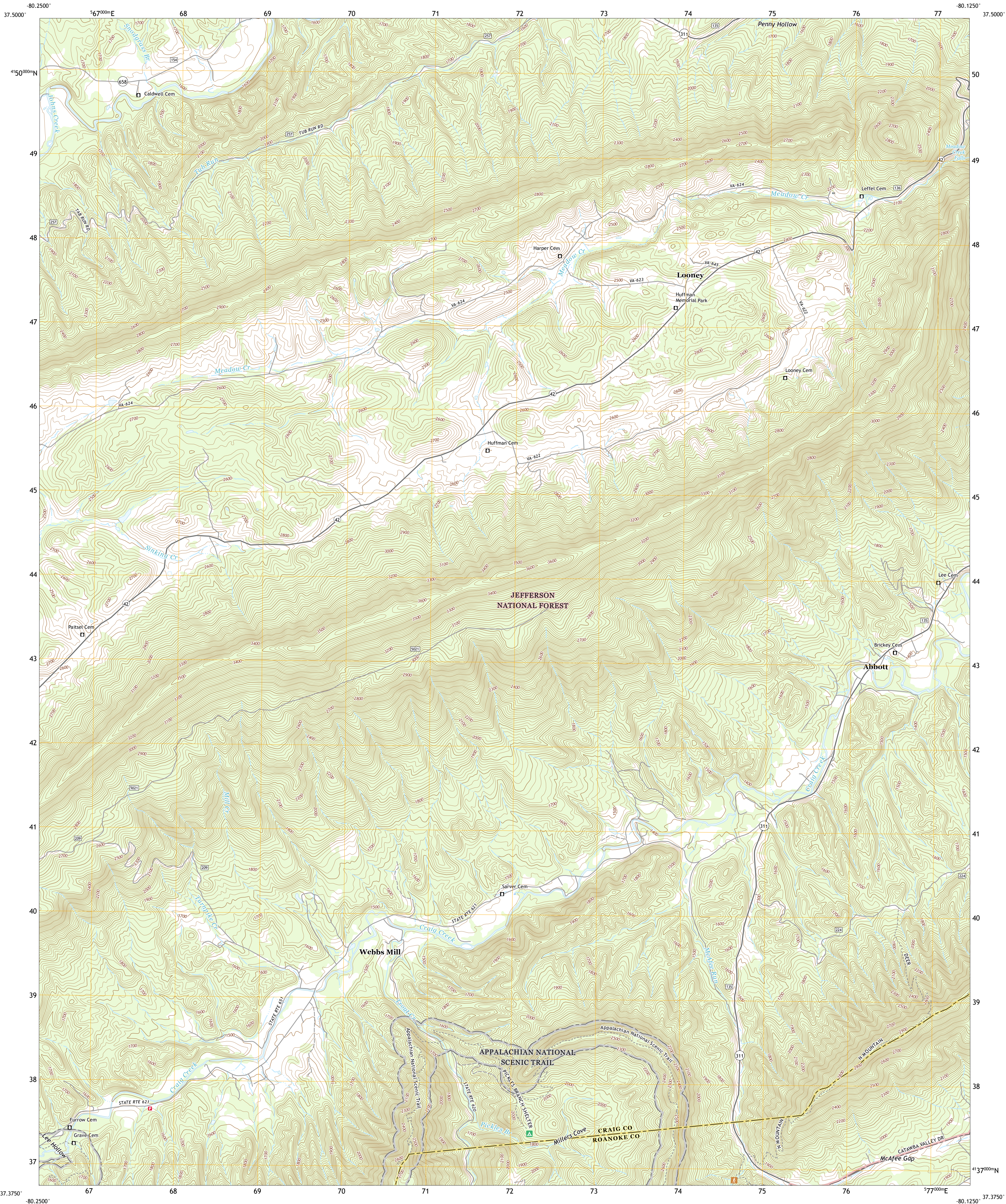




U.S. DEPARTMENT OF THE INTERIOR
U.S. GEOLOGICAL SURVEY



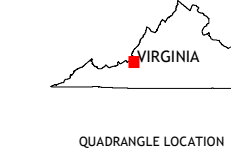
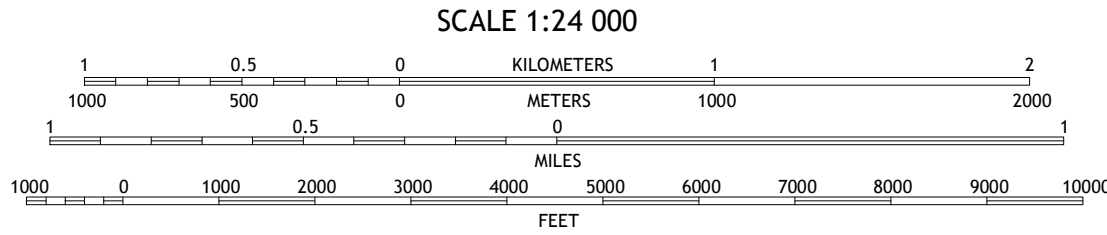
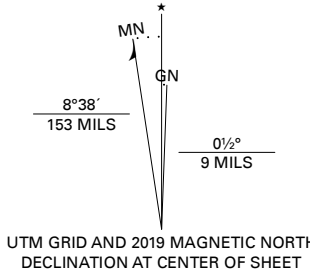
LOONEY QUADRANGLE
VIRGINIA
7.5-MINUTE SERIES



Produced by the United States Geological Survey

North American Datum of 1983 (NAD83)
World Geodetic System of 1984 (WGS84). Projection and
1 000-meter grid: Universal Transverse Mercator, Zone 17S
This map is not a legal document. Boundaries may be
generalized for this map scale. Private lands within government
reservations may not be shown. Obtain permission before
entering private lands.

Imagery.....N.A.P., April 2016 - July 2016
Roads.....U.S. Census Bureau, 2016
Data
Roads within US Forest Service Lands.....FS Topo
with limited Forest Service updates, 2013
Names.....GNIS, 1979 - 2016
Hydrography.....National Hydrography Dataset, 1899 - 2018
Contours.....National Elevation Dataset, 2001
Boundaries.....Multiple sources; see metadata file 2019
Wetlands.....FWS National Wetlands Inventory 1982



1	2	3	1 Point Bank
4	5	2 Potts Creek	
6	7	3 New Castle	
		4 Craig Springs	
		5 Catwain	
		6 McDonald Mill	
		7 Glenvar	
		8 Salem	

ROAD CLASSIFICATION	
Expressway	Local Connector
Secondary Hwy	Local Road
Ramp	4WD
Interstate Route	US Route
FS Primary Route	FS Passenger Route
	FS High Clearance Route

Check with local Forest Service unit
for current travel conditions and restrictions.

LOONEY, VA
2019

