

Produced by the United States Geological Survey
North American Datum of 1983 (NAD83)
World Geodetic System of 1984 (WGS84)
Projection and 1000-meter grid/Universal Transverse Mercator, Zone 17S

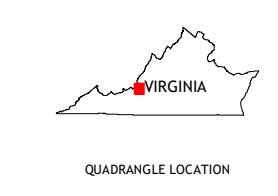
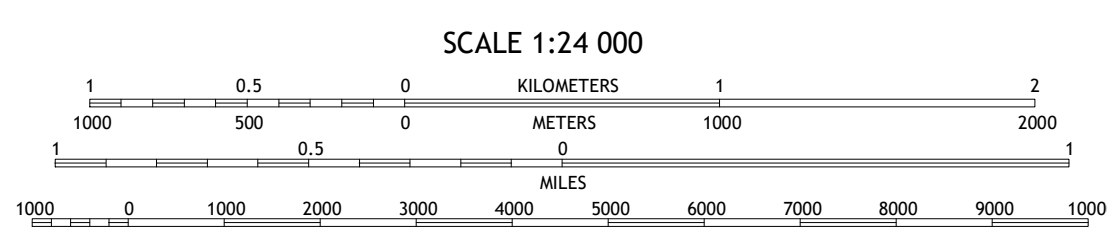
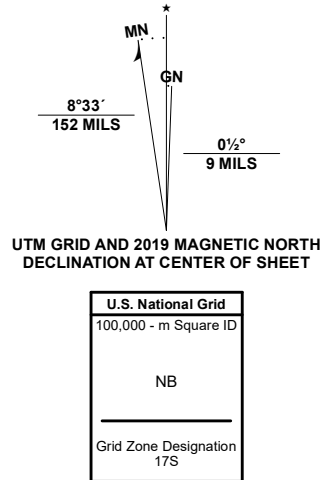


Table with 3 columns and 3 rows showing adjacent quadrangles: 1 Paint Bank, 2 Potts Creek, 3 New Castle, 4 Craig Springs, 5 Catawba, 6 McDonalds Mill, 7 Glenvar, 8 Salem.

ROAD CLASSIFICATION legend including Expressway, Secondary Hwy, Interstate Route, FS Primary Route, Local Connector, Local Road, 4WD, US Route, FS Passenger Route, State Route, FS High Clearance Route.

Check with local Forest Service unit for current travel conditions and restrictions.

LOONEY, VA 2022

