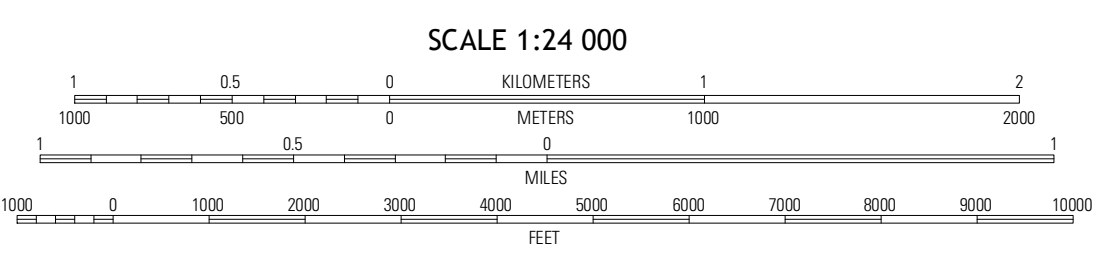
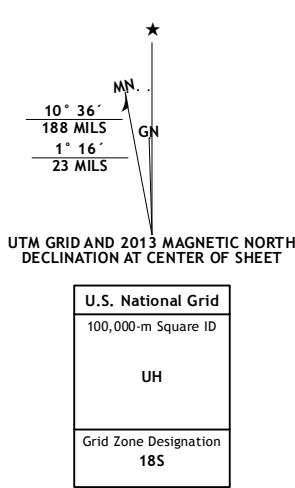
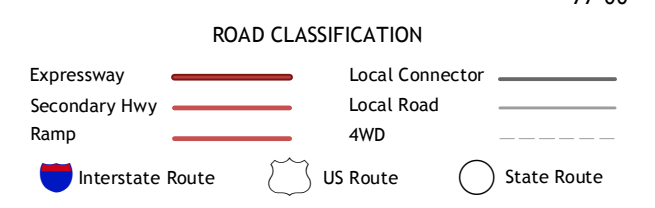


Produced by the United States Geological Survey  
North American Datum of 1983 (NAD83)  
World Geodetic System of 1984 (WGS84) Projection and  
1 000-meter grid: Universal Transverse Mercator, Zone 18S  
10 000-foot ticks: Virginia Coordinate System of 1983 (south and  
north zones)



Port Royal	Rollins Fork	Colonial Beach South
Supply	Loretto	Champlain
Sparta	Canthorville	Mount Landing



Imagery: N.A.I.P., May 2012  
Roads: ©2006-2012 TomTom  
Names: GNS, 2013  
Hydrography: National Hydrography Dataset, 2012  
Contours: National Elevation Dataset, 2007  
Boundaries: Census, IBWC, IBC, USGS, 1972-2012

CONTOUR INTERVAL 10 FEET  
NORTH AMERICAN VERTICAL DATUM OF 1988

This map was produced to conform with the  
National Geospatial Program US Topo Product Standard, 2011.  
A metadata file associated with this product is draft version 0.6.11

**LORETTO, VA**  
2013

ADJOINING 7.5 QUADRANGLES