

Produced by the United States Geological Survey
North American Datum of 1983 (NAD83)
World Geodetic System of 1984 (WGS84)
Projection and 1 000-meter grid: Universal Transverse Mercator, Zone 18S
10 000-foot ticks: Virginia Coordinate System of 1983 (south and north zones)

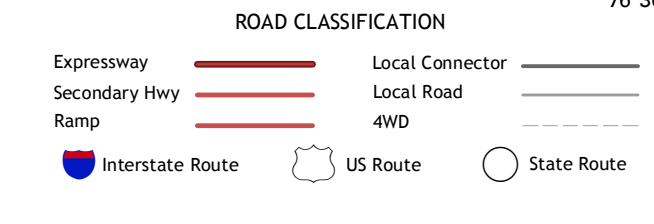
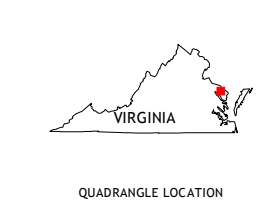
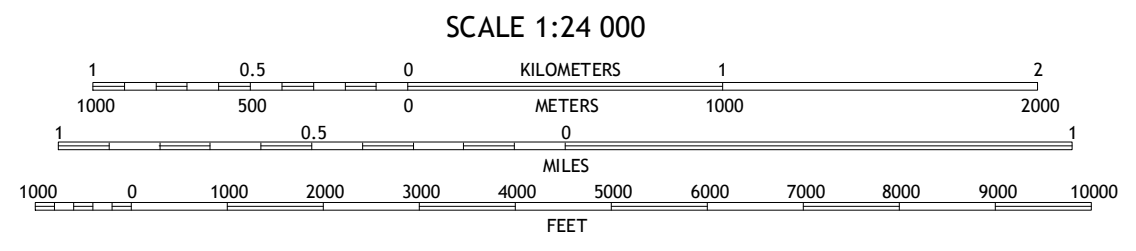
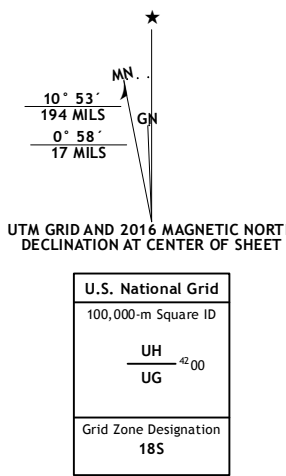


Table with 3 columns and 8 rows showing adjacent quadrangles: 1 Machodoc, 2 Kinsale, 3 Saint George Island, 4 Haynesville, 5 Heathsville, 6 Morattico, 7 Lively, 8 Lancaster.

LOTTSBURG, VA 2016

