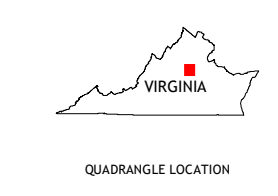
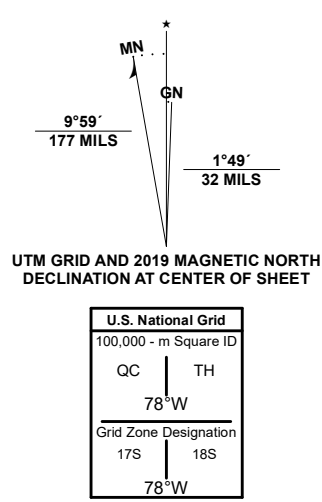


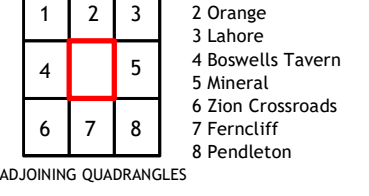
Produced by the United States Geological Survey

North American Datum of 1983 (NAD83)
World Geodetic System of 1984 (WGS84), Projection and
1 000-meter grid/Universal Transverse Mercator, Zone 17S
This map is not a legal document. Boundaries may be
generalized for this map scale. Private lands within government
reservations may not be shown. Obtain permission before
entering private lands.

Imagery: N/AIP, August 2018 - August 2018
Roads: U.S. Census Bureau, 2016
Names: GNIS, 1979 - 2022
Hydrography: National Hydrography Dataset, 2002 - 2020
Contours: National Elevation Dataset, 2021
Boundaries: Multiple sources; see metadata file 2019 - 2021
Wetlands: FWS National Wetlands Inventory 1984 - 2013



QUADRANGLE LOCATION



LOUISA, VA
2022

