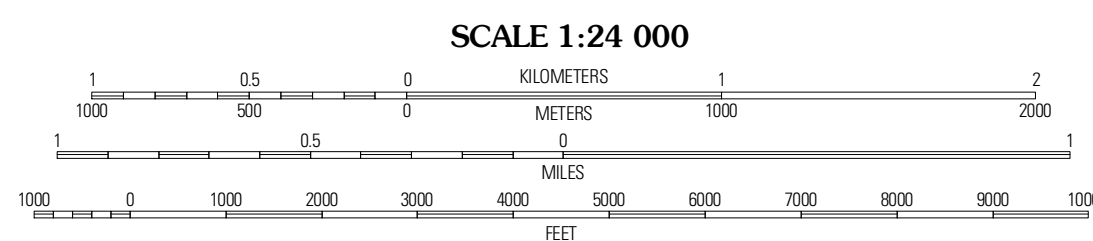
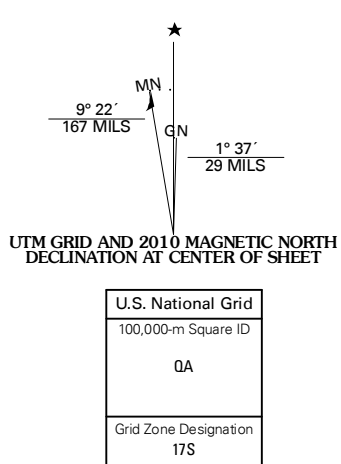




Produced by the United States Geological Survey
North American Datum of 1983 (NAD83)
Roads.....52006-2010 Tele Atlas
Names.....GNIS, 2008
Hydrography.....National Hydrography Dataset, 2009
Contours.....National Elevation Dataset, 2008



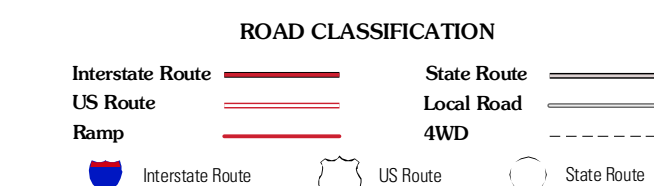
CONTOUR INTERVAL 10 FEET
NORTH AMERICAN VERTICAL DATUM OF 1988
This map was produced to conform with version 0.5.10 of the
draft USGS Standards for 7.5-Minute Quadrangle Maps.
A metadata file associated with this product is draft version 0.5.11



QUADRANGLE LOCATION

Keyville	Meherrin	Rubemont
Fort Mitchell	Lunenburg	Kenbridge West
Chase City	Wightman	North View

ADJOINING 7.5' QUADRANGLES



LUNENBURG, VA
2010