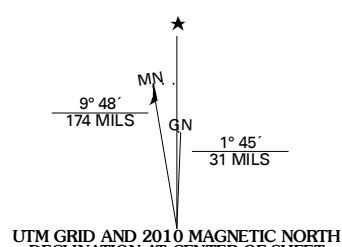
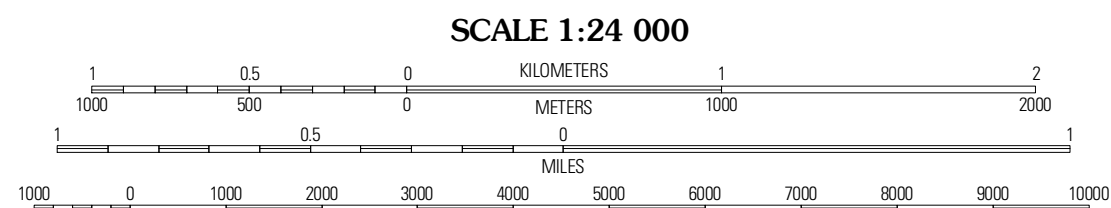




Produced by the United States Geological Survey  
North American Datum of 1983 (NAD83)  
Roads.....2006-2010 Tele Atlas  
World Geodetic System of 1984 (WGS84), Projection and  
1 000-meter grid; Universal Transverse Mercator, Zone 17S  
10 000-foot ticks; Virginia Coordinate System of 1983  
(north zone)



U.S. National Grid
100,000m Square ID
GC
Grid Zone Designation
17S



SCALE 1:24 000

CONTOUR INTERVAL 20 FEET  
NORTH AMERICAN VERTICAL DATUM OF 1988

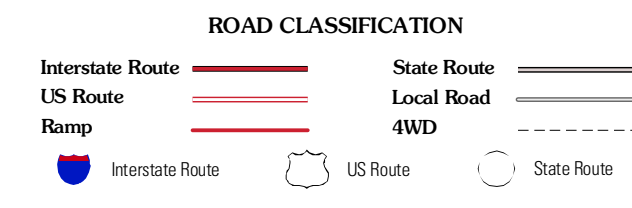
This map was produced to conform with version 0.5.10 of the  
draft USGS Standards for 7.5-Minute Quadrangle Maps.  
A metadata file associated with this product is draft version 0.5.11



QUADRANGLE LOCATION

Madison	Brightwood	Culpeper
Rochelle	Madison Mills	Rapidan
Barboursville	Gordonville	Orange

ADJOINING 7.5' QUADRANGLES



MADISON MILLS, VA  
2010