

Produced by the United States Geological Survey North American Datum of 1983 (NAD83) World Geodetic System of 1984 (WGS84) Projection and 1:250,000 meter grid/Universal Transverse Mercator, Zone 17S

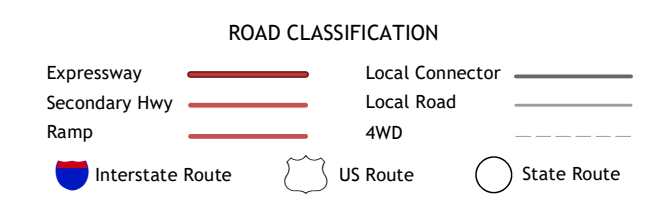
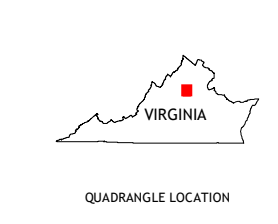
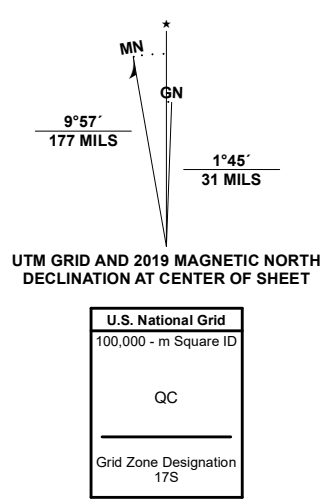


Table with 3 columns and 3 rows showing adjacent quadrangles: 1 Madison, 2 Brightwood, 3 Culpeper West, 4 Rochelle, 5 Rapidan, 6 Barboersville, 7 Gordonsville, 8 Orange.

