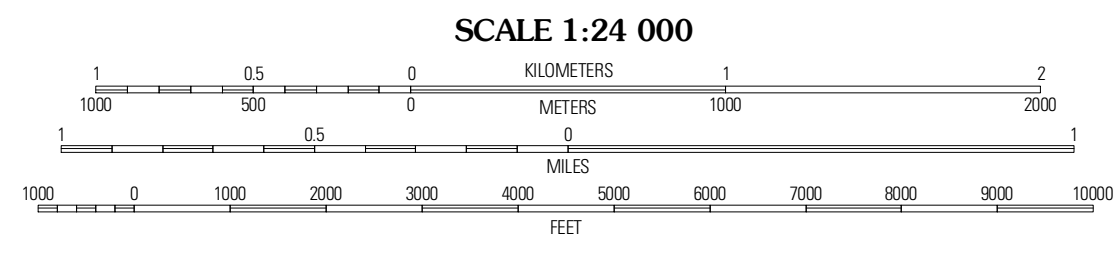



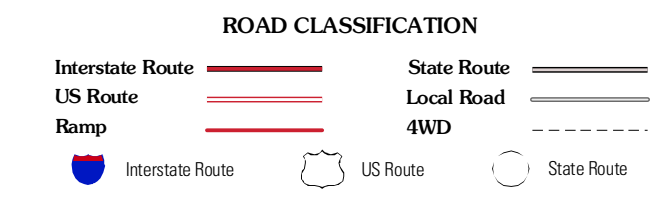


Produced by the United States Geological Survey
North American Datum of 1983 (NAD83)
Roads: ©2006-2010 Tele Atlas
Names: ©2006-2010 National Geographic Society
Hydrography: National Hydrography Dataset, 2009
Contours: National Elevation Dataset, 1999



Hanover	Beulaville	Aylett
Studley	Manquin	King William
Seven Pines	Quinton	Tunstall

ADJOINING 7.5 QUADRANGLES



CONTOUR INTERVAL 10 FEET
NORTH AMERICAN VERTICAL DATUM OF 1988

This map was produced to conform with version 0.5.10 of the draft USGS Standards for 7.5-Minute Quadrangle Maps. A metadata file associated with this product is draft version 0.5.11

MANQUIN, VA
2010