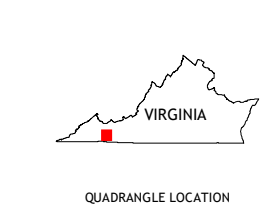



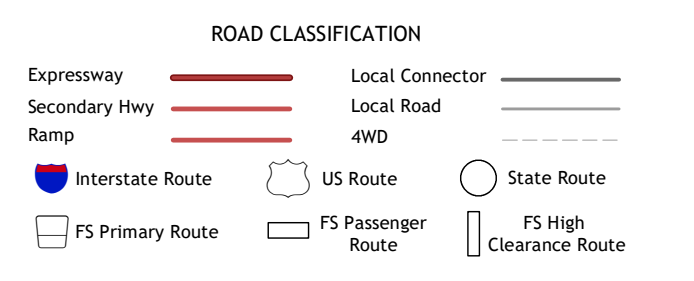
Produced by the United States Geological Survey
North American Datum of 1983 (NAD83)
World Geodetic System of 1984 (WGS84) Projection and 1000-meter grid/Universal Transverse Mercator, Zone 17S
This map is not a legal document. Boundaries may be generalized for this map scale. Private lands within government reservations may not be shown. Obtain permission before entering private lands.
Imagery: NAIP, October 2018 - October 2018
Roads: U.S. Census Bureau, 2016 - 2016
Roads within US Forest Service Lands: FS Topo Data with limited Forest Service updates, 2012
Names: GNS, 1979 - 2022
Hydrography: National Hydrography Dataset, 2002 - 2017
Contours: National Elevation Dataset, 2018
Boundaries: Multiple sources; see metadata file 2017 - 2021
Wetlands: FWS National Wetlands Inventory 1990 - 2001



ADJOINING QUADRANGLES

1	2	3
4	5	6
7	8	

1 Broadford
2 Chatham Hill
3 Nebo
4 Chithowle
5 Atkins
6 Konnarock
7 Whitetop Mountain
8 Trout Dale



Check with local Forest Service unit for current travel conditions and restrictions.

MARION, VA
2022

