



Produced by the United States Geological Survey North American Datum of 1983 (NAD83) World Geodetic System of 1984 (WGS84) Projection and 1 000-meter grid/Universal Transverse Mercator, Zone 18S

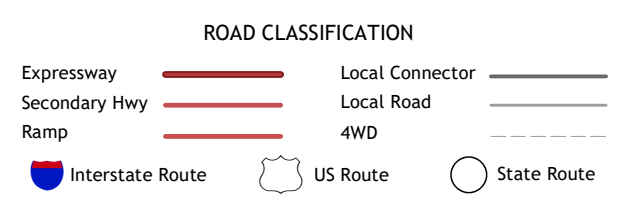
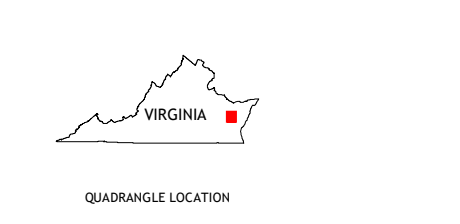
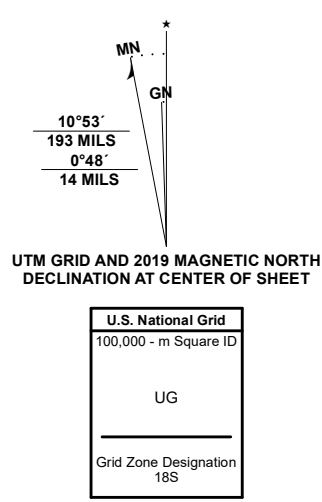


Table with 3 columns and 8 rows showing adjacent quadrangles and their names: 1 Wilton, 2 Deltaville, 3 East of Deltaville, 4 Ware Neck, 5 Bethel Beach, 6 Achilles, 7 New Point Comfort, 8 East of New Point Comfort.

