

Produced by the United States Geological Survey North American Datum of 1983 (NAD83) World Geodetic System of 1984 (WGS84)...

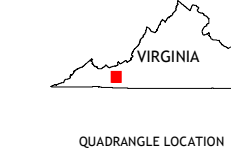
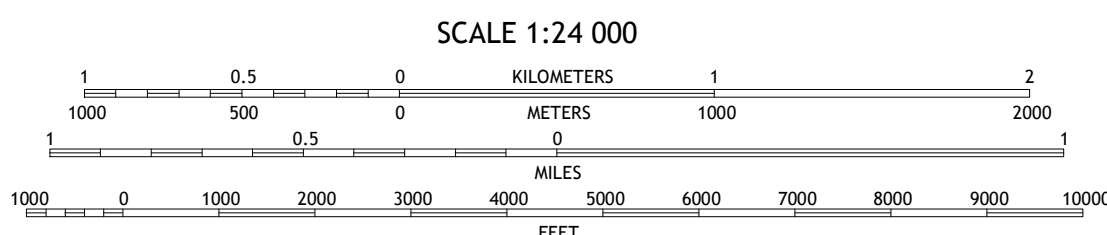
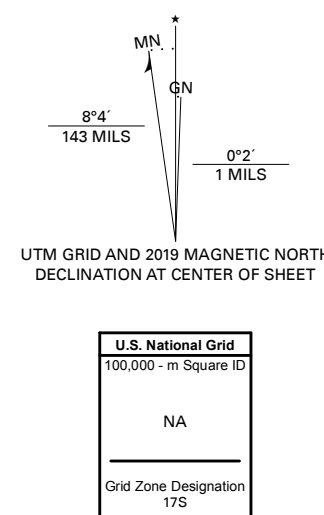
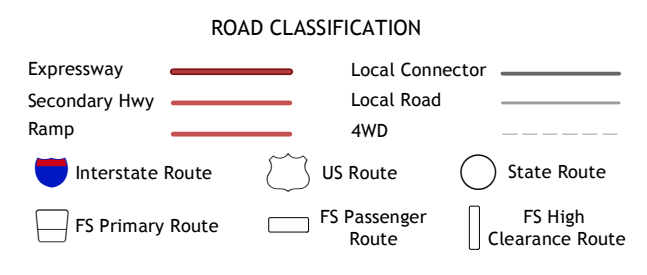


Table with 3 columns and 3 rows showing adjacent quadrangles: 1 Bland, 2 Long Spur, 3 Pulaski, 4 Wytheville, 5 Fosters Falls, 6 Crispie Creek, 7 Austinville, 8 Sylvanus.



Check with local Forest Service unit for current travel conditions and restrictions.

MAX MEADOWS, VA 2019

