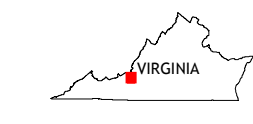
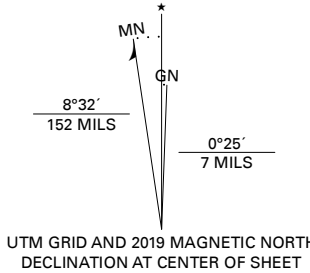


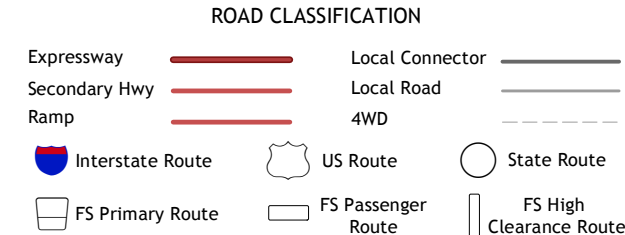
Produced by the United States Geological Survey
North American Datum of 1983 (NAD83)
World Geodetic System of 1984 (WGS84). Projection and
1 000-meter grid: Universal Transverse Mercator, Zone 17S
This map is not a legal document. Boundaries may be
generalized for this map scale. Private lands within government
reservations may not be shown. Obtain permission before
entering private lands.

Imagery.....N.A.P., April 2016 - July 2016
Roads.....U.S. Census Bureau, 2016
Roads within US Forest Service Lands.....FSTopo
Data with limited Forest Service updates, 2013 - 2016
Names.....GNIS, 1979 - 2016
Hydrography.....National Hydrography Dataset, 2001 - 2018
Contours.....National Elevation Dataset, 2001
Boundaries.....Multiple sources; see metadata file 2019
Wetlands.....FWS National Wetlands Inventory 1982 - 1983



1	2	3	1 Waterville
4	5	2 Craig Springs	
6	7	3 Looney	
		4 Newport	
		5 Glenvar	
		6 Blacksburg	
		7 Ironton	
		8 Elliston	

ADJOINING QUADRANGLES



Check with local Forest Service unit
for current travel conditions and restrictions.

MCDONALDS MILL, VA
2019

