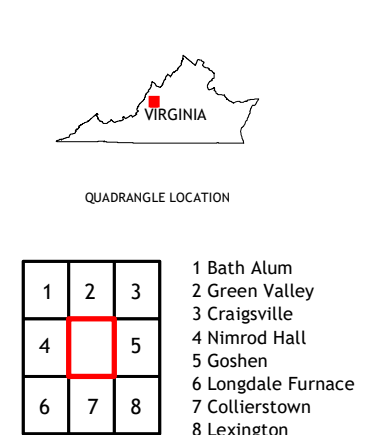
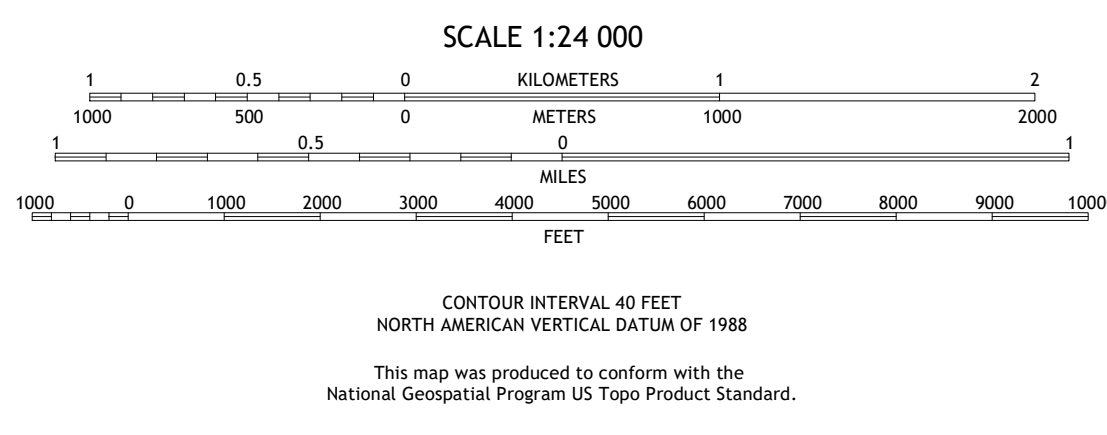
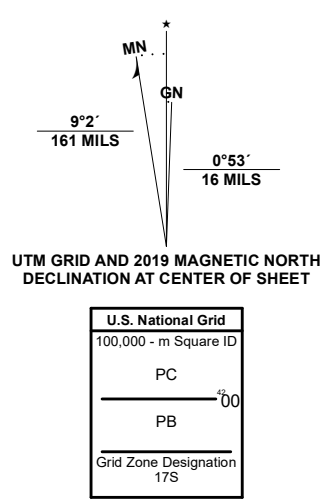


Produced by the United States Geological Survey
North American Datum of 1983 (NAD83)
World Geodetic System of 1984 (WGS84). Projection and
1 000-meter grid/Universal Transverse Mercator, Zone 17S
This map is not a legal document. Boundaries may be
generalized for this map scale. Private lands within government
reservations may not be shown. Obtain permission before
entering private lands.

Imagery.....NAIP, October 2018 - October 2018
Roads.....U.S. Census Bureau, 2016
Roads within US Forest Service Lands.....FS Topo Data
with limited Forest Service updates, 2013
Names.....GNIS, 1979 - 2022
Hydrography.....National Hydrography Dataset, 2001 - 2018
Contours.....National Elevation Dataset, 2021
Boundaries.....Multiple sources; see metadata file 2017 - 2021
Wetlands.....FWS National Wetlands Inventory 1981 - 2000



ROAD CLASSIFICATION

- Expressway
- Secondary Hwy
- Interstate Route
- FS Primary Route
- Local Connector
- Local Road
- 4WD
- State Route
- FS Passenger Route
- FS High Clearance Route

Check with local Forest Service unit
for current travel conditions and restrictions.

MILLBORO, VA
2022

