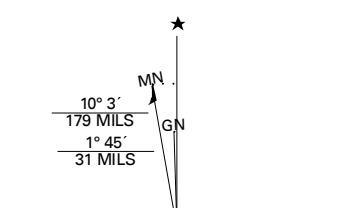


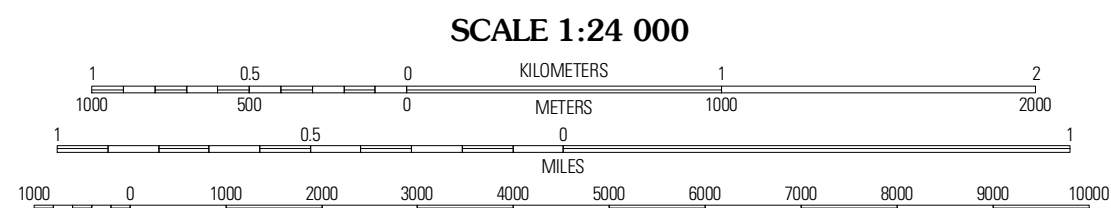


Produced by the United States Geological Survey
North American Datum of 1983 (NAD83)
Roads..... 62006-2010 Tele Atlas
World Geodetic System of 1984 (WGS84). Projection and
1 000-meter grid. Universal Transverse Mercator, Zone 18S
10 000-foot ticks: Virginia Coordinate System of 1983
(north zone)

Imagery.....NAP, June 2009
Roads.....62006-2010 Tele Atlas
Names.....GNIS, 2008
Hydrography.....National Hydrography Dataset, 2009
Contours.....National Elevation Dataset, 1999



U.S. National Grid	100,000-Meter Square ID
TH	
Grid Zone Designation	18S



CONTOUR INTERVAL 10 FEET
NORTH AMERICAN VERTICAL DATUM OF 1988

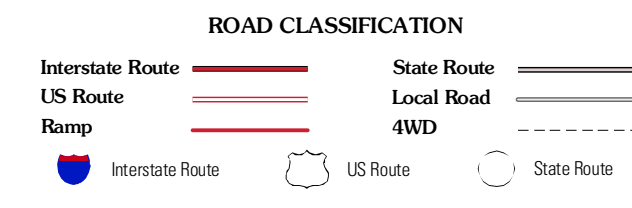
This map was produced to conform with version 0.5.10 of the
draft USGS Standards for 7.5-Minute Quadrangle Maps.
A metadata file associated with this product is draft version 0.5.11



QUADRANGLE LOCATION

Calpeper East	Germana Bridge	Richardsville
Unionville	Mine Run	Charlottesville
Labore	Belmont	Brokenburg

ADJOINING 7.5' QUADRANGLES



MINE RUN, VA
2010