U.S. DEPARTMENT OF THE INTERIOR
U. S. GEOLOGICAL SURVEY

The National Map
US Topo

MONTPELIER QUADRANGLE
VIRGINIA
7.5-MINUTE SERIES

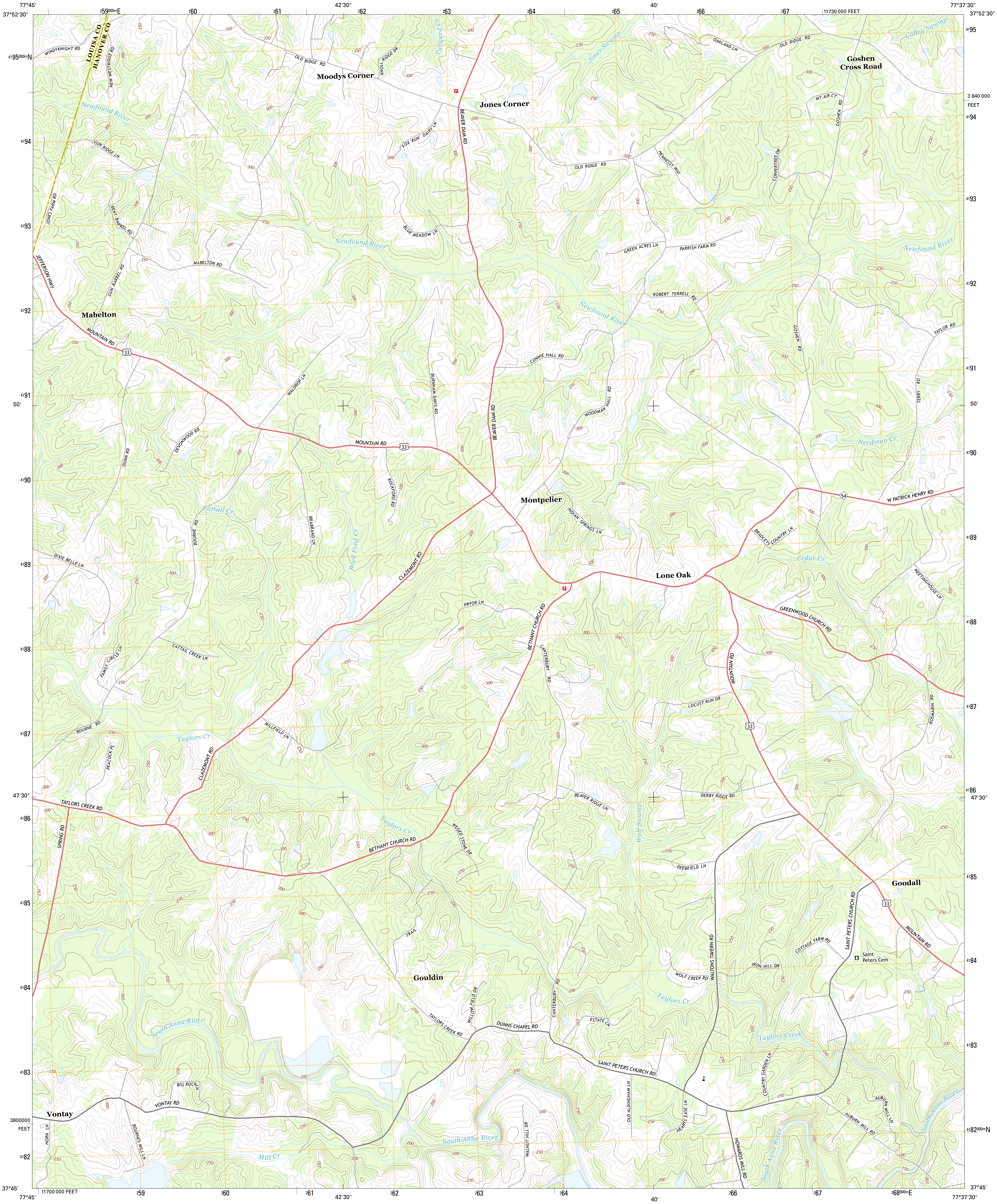
77°45'
37°52'30"
259000mE
260
261
42'30"
262
263
264
265
40'
266
267
11730 000 FEET
77°37'30"
37°52'30"
4195000mN
4194
4193
4192
4191
50'
4190
4189
4188
4187
4186
47'30"
4185
4184
4183
4182
3 840 000 FEET
3800000 FEET
4182000mN
37°45'
77°45'
11700 000 FEET
259
260
261
42'30"
262
263
264
40'
266
267
268000mE
37°45'
77°37'30"
LOUISA CO
HANOVER CO
WINDYKNIGHT RD
NEW WESTRIDGE RD
OLD RIDGE RD
KNOLL RIDGE DR
Tanyard Cr
Moodys Corner
Jones Corner
Jones Swamp
OAKLAND LN
Goshen Cross Road
Colley Swamp
MT AIR CT
GOSHEN RD
Newfound River
GUN RIDGE LN
FOX RUN DAIRY LN
BEAVER DAM RD
HENNESSY WAY
COPPERTREE DR
JONES FARM RD
BENT BARREL RD
BLUE MEADOW LN
GREEN ACRES LN
PARRISH FARM RD
JEFFERSON HWY
MABELTON RD
GUN BARREL RD
ROBERT TERRELL RD
Mabelton
MOUNTAIN RD
33
TAYLOR RD
CONNIE HALL RD
WALDROP LN
BURNHAM DAVIS RD
WOODMAN HALL RD
TERRY RD
DEVONWOOD RD
DUNN RD
Needstan Cr
ROCKFORD RD
Montpelier
54
W PATRICK HENRY RD
INDIAN SPRINGS LN
BRADLEYS COUNTRY LN
Cattail Cr
BOURNE RD
BRABRAND LN
Rock Ford Cr
CLAZEMONT RD
DIXIE BELLE LN
Cedar Cr
Lone Oak
MEETINGHOUSE LN
PRYOR LN
GREENWOOD CHURCH RD
BETHANY CHURCH RD
CANTERBURY RD
FAMILY CIRCLE LN
CATTAIL CREEK LN
LOCUST RUN DR
ROSMARIN RD
PEACOCK PL
Taylors Cr
MILLFIELD LN
TAYLORS CREEK RD
BEAVER RIDGE LN
DERBY RIDGE RD
SPRING RD
Wolf Swamp
WEGED STONE DR
DEERFIELD LN
Goodall
TRAIL
SAINT PETERS CHURCH RD
COTTAGE FARM RD
IRON HILL DR
Saint Peters Cem
WOLF CREEK RD
WALTONS TAVERN RD
Gouldin
WILLOW FIELD DR
ESTATE LN
Taylors Creek
South Anna River
DUNNS CHAPEL RD
COUNTRY GARDEN LN
BIG ROCK LN
VONTAY RD
Vontay
OLD ALDINGHAM LN
HEARTS EASE LN
AUBURN MILL LN
AUBURN MILL RD
HORN LN
BOURNES MILL LN
WALNUT HILL DR
HOWARDS MILL RD
Mill Cr
150
200
250
300
350

Produced by the United States Geological Survey
North American Datum of 1983 (NAD83)
World Geodetic System of 1984 (WGS84). Projection and 1 000-meter grid: Universal Transverse Mercator, Zone 18S
10 000-foot ticks: Virginia Coordinate System of 1983 (south zone)

Imagery....................NAIP, May 2012
Roads....................©2006-2012 TomTom
Names....................GNIS, 2013
Hydrography....................National Hydrography Dataset, 2012
Contours....................National Elevation Dataset, 2008
Boundaries....................Census, IBWC, IBC, USGS, 1972 - 2012

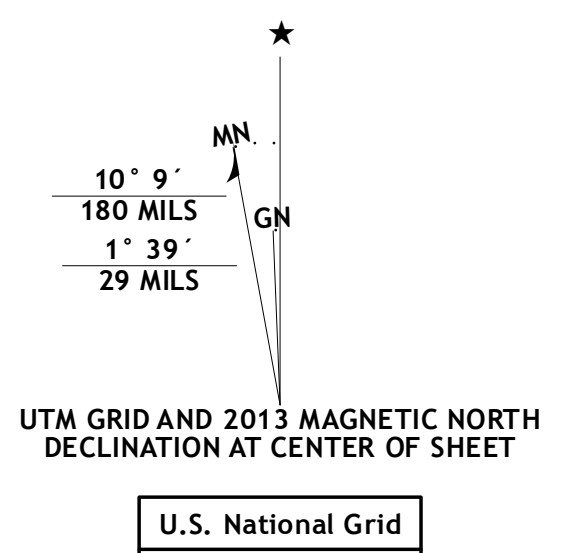
★
MN
GN
10° 9´
180 MILS
1° 39´
29 MILS

UTM GRID AND 2013 MAGNETIC NORTH DECLINATION AT CENTER OF SHEET

U.S. National Grid
100,000-m Square ID TG
Grid Zone Designation 18S

SCALE 1:24 000

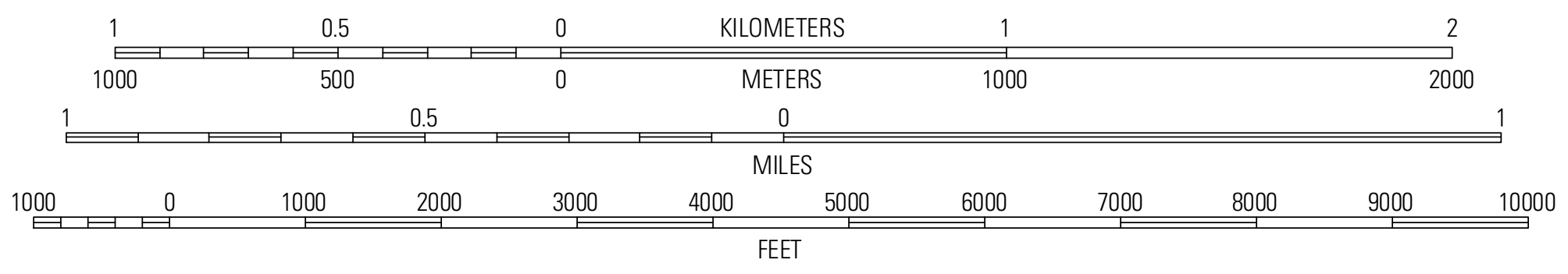
1
0.5
0
KILOMETERS
1
2
1000
500
0
METERS
1000
2000
1
0.5
0
MILES
1
1000
0
1000
2000
3000
4000
5000
6000
7000
8000
9000
10000
FEET

CONTOUR INTERVAL 10 FEET
NORTH AMERICAN VERTICAL DATUM OF 1988

This map was produced to conform with the National Geospatial Program US Topo Product Standard, 2011.
A metadata file associated with this product is draft version 0.6.11

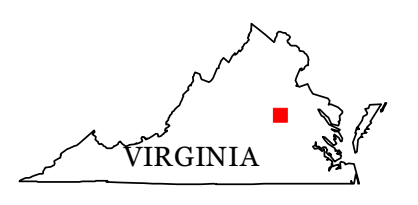

QUADRANGLE LOCATION

Buckner	Beaverdam	Hewlett
Dabneys	Montpelier	Hanover Academy
Perkinsville	Hylas	Glen Allen

ADJOINING 7.5' QUADRANGLES

ROAD CLASSIFICATION

Expressway	━━	Local Connector	━━
Secondary Hwy	━━	Local Road	──
Ramp	━━	4WD	- - -

Interstate Route
US Route
State Route

MONTPELIER, VA
2013