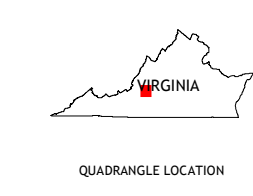
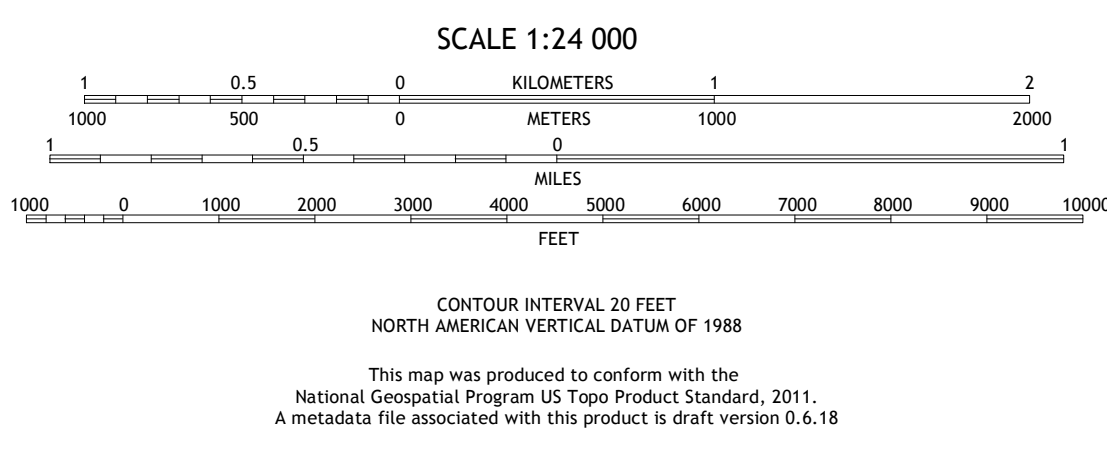
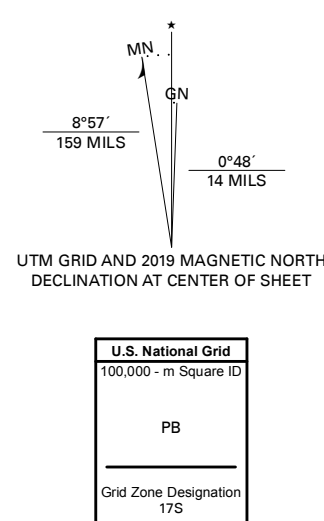


Produced by the United States Geological Survey North American Datum of 1983 (NAD83) World Geodetic System of 1984 (WGS84) Projection and 1 000-meter grid/Universal Transverse Mercator, Zone 17S This map is not a legal document. Boundaries may be generalized for this map scale. Private lands within government reservations may not be shown. Obtain permission before entering private lands.



ADJOINING QUADRANGLES table with 8 cells and corresponding location names: 1 Salisbury, 2 Buchanan, 3 Arnold Valley, 4 Villamont, 5 Peaks of Otter, 6 Stewartsville, 7 Irving, 8 Bedford.



Check with local Forest Service unit for current travel conditions and restrictions.

MONTVALE, VA 2019

