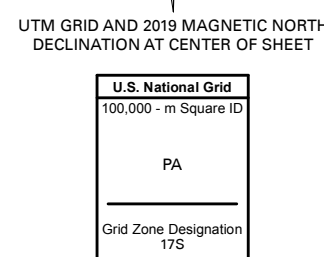
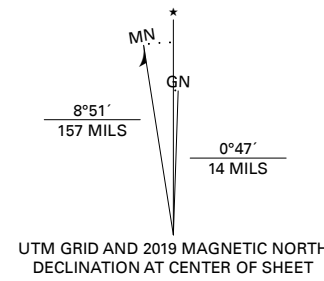


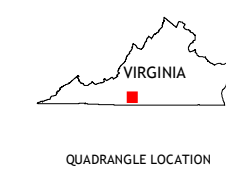
Produced by the United States Geological Survey

North American Datum of 1983 (NAD83)
World Geodetic System of 1984 (WGS84). Projection and
1 000-meter grid: Universal Transverse Mercator, Zone 17S
This map is not a legal document. Boundaries may be
generalized for this map scale. Private lands within government
reservations may not be shown. Obtain permission before
entering private lands.

Imagery: NAIP, April 2016 - July 2016
Roads: U.S. Census Bureau, 2016
Names: GNS, 1979 - 2016
Hydrography: National Hydrography Dataset, 1989 - 2019
Contours: National Elevation Dataset, 2008
Boundaries: Multiple sources; see metadata file 2017 - 2018
Wetlands: FWS National Wetlands Inventory 1982 - 2001



SCALE 1:24 000
CONTOUR INTERVAL 20 FEET
NORTH AMERICAN VERTICAL DATUM OF 1988
This map was produced to conform with the
National Geospatial Program US Topo Product Standard, 2011.
A metadata file associated with this product is draft version 0.6.18



QUADRANGLE LOCATION

1	2	3
4	5	6
7	8	

- 1 Gladehill
- 2 Penhook
- 3 Sandy Level
- 4 Snow Creek
- 5 Callands
- 6 Martinsville East
- 7 Axton
- 8 Whitwell

ROAD CLASSIFICATION	
	Expressway
	Secondary Hwy
	Ramp
	Interstate Route
	US Route
	State Route
	Local Connector
	Local Road
	4WD

