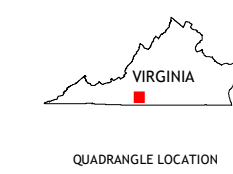
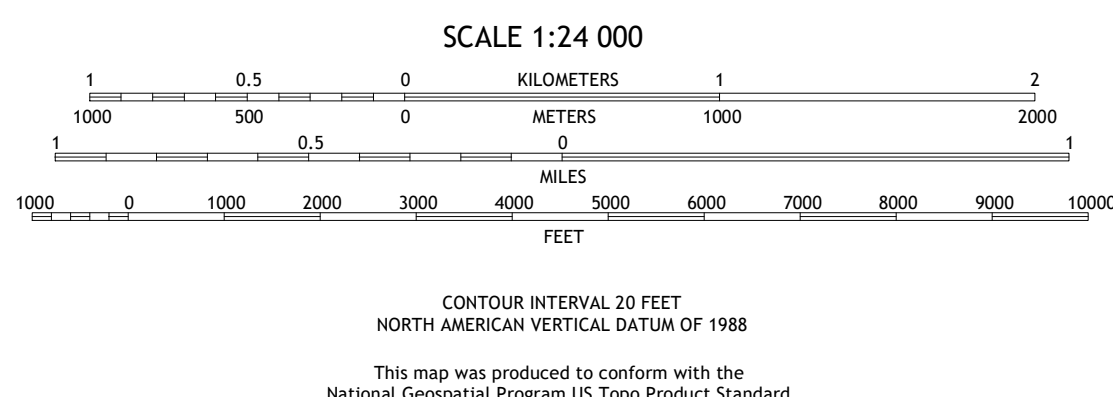



Produced by the United States Geological Survey
North American Datum of 1983 (NAD83)
World Geodetic System of 1984 (WGS84). Projection and 1 000-meter grid: Universal Transverse Mercator, Zone 17S
This map is not a legal document. Boundaries may be generalized for this map scale. Private lands within government reservations may not be shown. Obtain permission before entering private lands.
Imagery: NAIP, August 2018 - August 2018
Roads: U.S. Census Bureau, 2016 - 2016
Names: GNS, 1979 - 2022
Hydrography: National Hydrography Dataset, 2002 - 2019
Contours: National Elevation Dataset, 2021
Boundaries: Multiple sources; see metadata file 2019 - 2021
Wetlands: FWS National Wetlands Inventory 1982 - 2001



ADJOINING QUADRANGLES

1	2	3
4	5	6
7	8	

1 Gladehill
2 Penhook
3 Sandy Level
4 Snow Creek
5 Callands
6 Martinsville East
7 Axton
8 Whitwell

