

Produced by the United States Geological Survey

North American Datum of 1983 (NAD83) World Geodetic System of 1984 (WGS84) Projection and 1 000 meter grid/Universal Transverse Mercator, Zone 17S This map is not a legal document. Boundaries may be generalized for this map scale. Private lands within government reservations may not be shown. Obtain permission before entering private lands.

Imagery.....NAIP, April 2016 - November 2016 Roads.....U.S. Census Bureau, 2016 Names.....GNS, 1979 - 2018 Hydrography.....National Hydrography Dataset, 1899 - 2018 Contours.....National Elevation Dataset, 2001 - 2018 Boundaries.....Multiple sources; see metadata file 2017 - 2018 Wetlands.....FWS National Wetlands Inventory 1990 - 2001

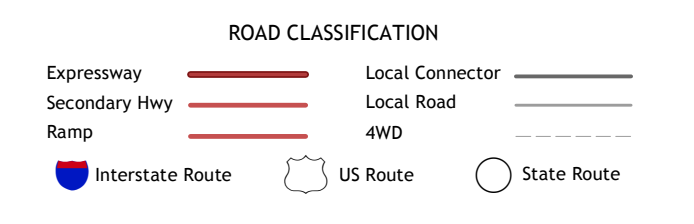
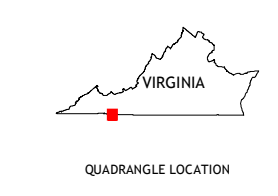
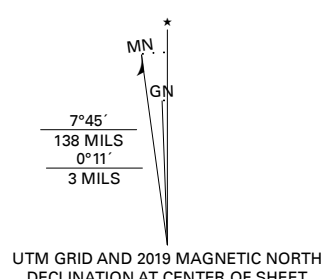


Table with 3 columns and 8 rows showing adjacent quadrangles. The center quadrangle (4, 5) is highlighted in red.