

Produced by the United States Geological Survey

North American Datum of 1983 (NAD83) World Geodetic System of 1984 (WGS84) Projection and 1000-meter grid/Universal Transverse Mercator, Zone 17S

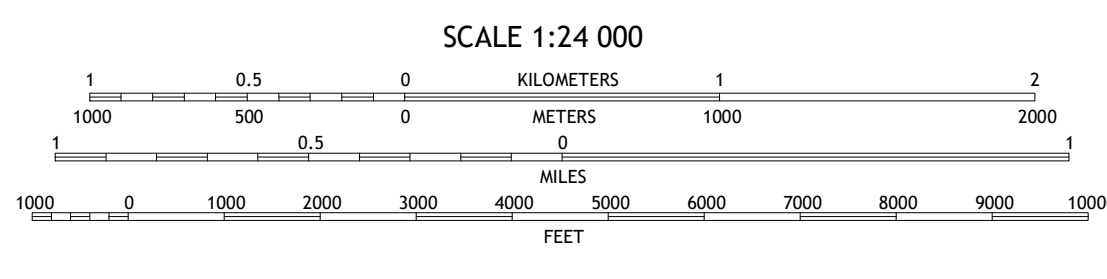
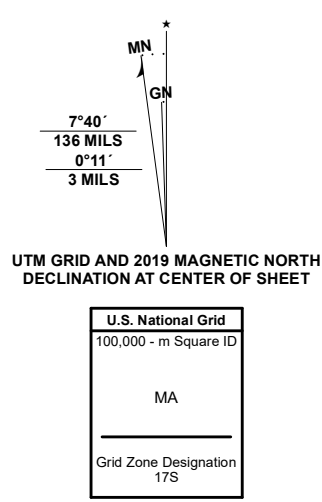
This map is not a legal document. Boundaries within government reservations may not be shown. Obtain permission before entering private lands.

Imagery: NAIP, October 2018 - September 2020 Roads: U.S. Census Bureau, 2016 - 2020

Names: GNS, 1979 - 2022 Hydrography: National Hydrography Dataset, 2002 - 2021

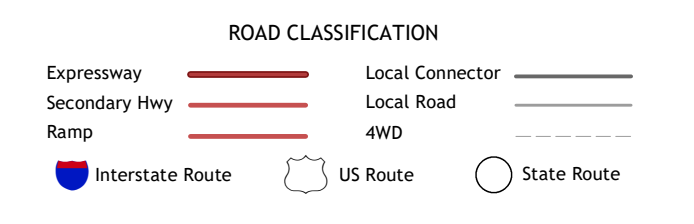
Contours: National Elevation Dataset, 2022 Boundaries: Multiple sources; see metadata file 2019 - 2021

Wetlands: FWS National Wetlands Inventory 1990 - 2001



QUADRANGLE LOCATION

Table with 8 columns and 8 rows showing adjacent quadrangles. The center quadrangle (4,5) is highlighted in red.



- 1 Trout Dale
2 Middle Fox Creek
3 Elk Creek
4 Grassy Creek
5 Sparta West
6 Jefferson
7 Laurel Springs
8 Whitehead

