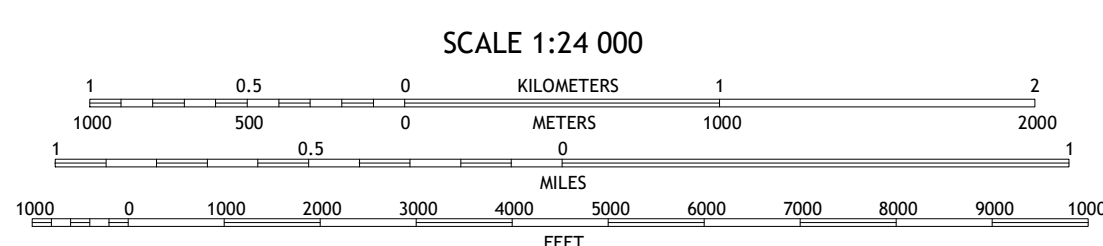
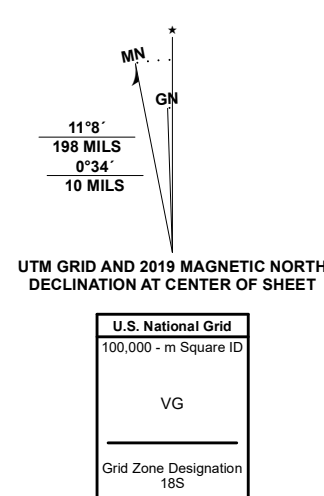
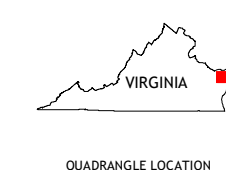


**Produced by the United States Geological Survey**  
 North American Datum of 1983 (NAD83)  
 World Geodetic System of 1984 (WGS84) - Projection and  
 1 000-meter grid; Universal Transverse Mercator, Zone 18S  
 This map is not a legal document. Boundaries may be  
 generalized for this map scale. Private lands within government  
 reservations may not be shown. Obtain permission before  
 entering private lands.  
 Imagery.....NAIP, October 2018 - October 2018  
 Roads.....U.S. Census Bureau, 2016  
 Names.....GNIS, 1979 - 2021  
 Hydrography.....National Hydrography Dataset, 2005 - 2021  
 Contours.....National Elevation Dataset, 2017  
 Boundaries.....Multiple sources; see metadata file 2019 - 2021  
 Wetlands.....FWS National Wetlands Inventory 1994 - 2011



CONTOUR INTERVAL 5 FEET  
 NORTH AMERICAN VERTICAL DATUM OF 1988  
 This map was produced to conform with the  
 National Geospatial Program US Topo Product Standard.



ADJOINING QUADRANGLES

1	2	3
4	5	6
7	8	

1 Goose Island  
 2 Tangier Island  
 3 Chesconessex  
 4 West of Nandua Creek  
 5 Pungotague  
 6 West of Jamesville  
 7 Jamesville  
 8 Exmore

