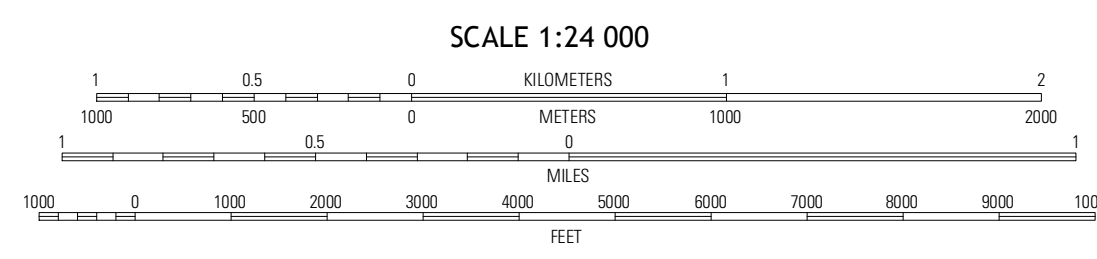
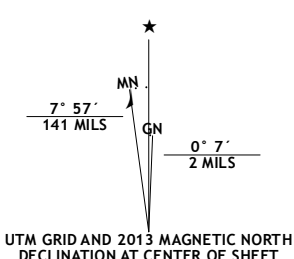
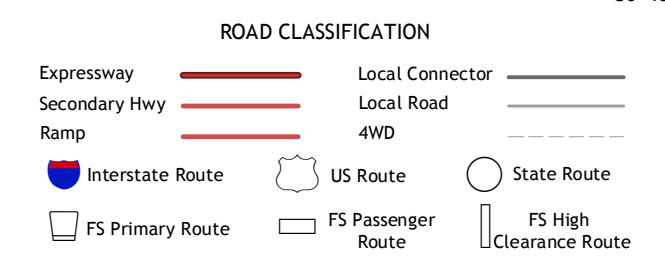


Produced by the United States Geological Survey
North American Datum of 1983 (NAD83)
World Geodetic System of 1984 (WGS84). Projection and
10 000-foot ticks: Virginia Coordinate System of 1983 (south
zone), West Virginia Coordinate System of 1983 (south zone)



Lewins	Petersboro	Lindsay
Oakvale	Narrows	Pearisburg
Mechanicburg	White Gate	Staffordsville



Check with local Forest Service unit
for current travel conditions and restrictions.

NARROWS, VA-WV
2013

ADJOINING 7.5 QUADRANGLES

Imagery.....NAIP, September 2012
Roads.....©2006-2012 TomTom
Roads within US Forest Service Lands.....FS Topo Data
with limited Forest Service updates, 2013
Names.....GNIS, 2013
Hydrography.....National Hydrography Dataset, 2012
Contours.....National Elevation Dataset, 2005
Boundaries.....Census, IBWC, IBC, USGS, 1972 - 2012

CONTOUR INTERVAL 20 FEET
NORTH AMERICAN VERTICAL DATUM OF 1988

This map was produced to conform with the
National Geospatial Program US Topo Product Standard, 2011.
A metadata file associated with this product is draft version 0.6.11