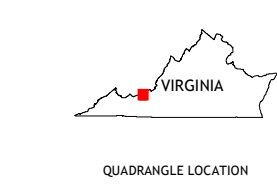



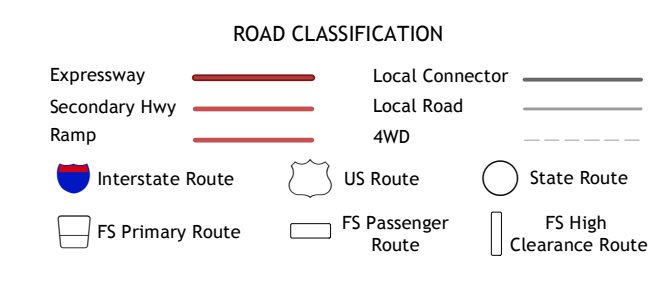
Produced by the United States Geological Survey
North American Datum of 1983 (NAD83)
World Geodetic System of 1984 (WGS84). Projection and
1 000-meter grid/Universal Transverse Mercator, Zone 17S
This map is not a legal document. Boundaries may be
generalized for this map scale. Private lands within government
reservations may not be shown. Obtain permission before
entering private lands.

Imagery.....N.A.P., April 2016 - October 2016
Roads.....U.S. Census Bureau, 2016
Roads within US Forest Service Lands.....FSTopo
Data with limited Forest Service updates, 2012 - 2016
Names.....GNIS, 1979 - 2018
Hydrography.....National Hydrography Dataset, 2002 - 2018
Contours.....National Elevation Dataset, 2001 - 2018
Boundaries.....Multiple sources; see metadata file 2017 - 2018
Wetlands.....FWS National Wetlands Inventory 1982



1	2	3	1 Lerona
2	3	4	2 Peterstown
3	4	5	3 Lindsie
4	5	6	4 Dakvale
5	6	7	5 Pearisburg
6	7	8	6 Mechanicsburg
7	8		7 White Gate
8			8 Staffordsville

ADJOINING QUADRANGLES



Check with local Forest Service unit
for current travel conditions and restrictions.

NARROWS, VA, WV
2019

