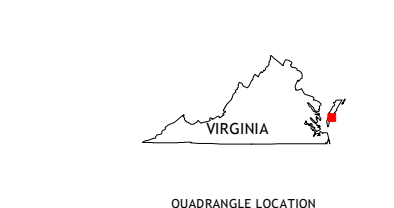
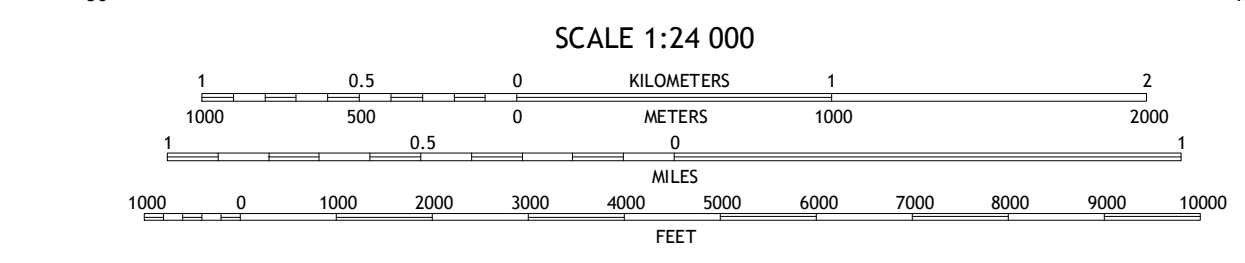
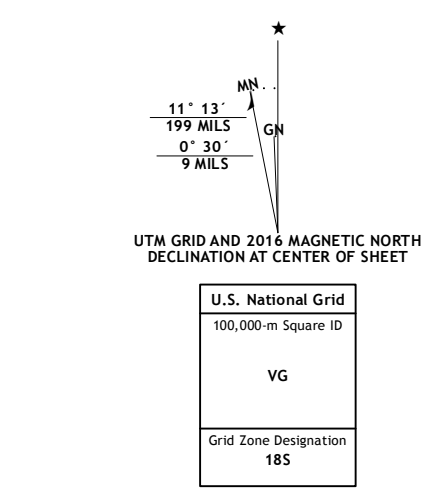


Produced by the United States Geological Survey
North American Datum of 1983 (NAD83)
World Geodetic System of 1984 (WGS84)
Projection and 1000-meter grid: Universal Transverse Mercator, Zone 18S
10 000-foot ticks: Virginia Coordinate System of 1983 (south zone)



ROAD CLASSIFICATION table with symbols for Expressway, Secondary Hwy, Ramp, Interstate Route, US Route, Local Connector, Local Road, 4WD, and State Route.

ADJOINING QUADRANGLES table listing 8 adjacent quadrangles: 1 Jamesville, 2 Exmore, 3 Wachapreague, 4 Franktown, 5 Quinby Inlet, 6 Chertont, 7 Cobb Island, 8 Great Machipongo Inlet.

